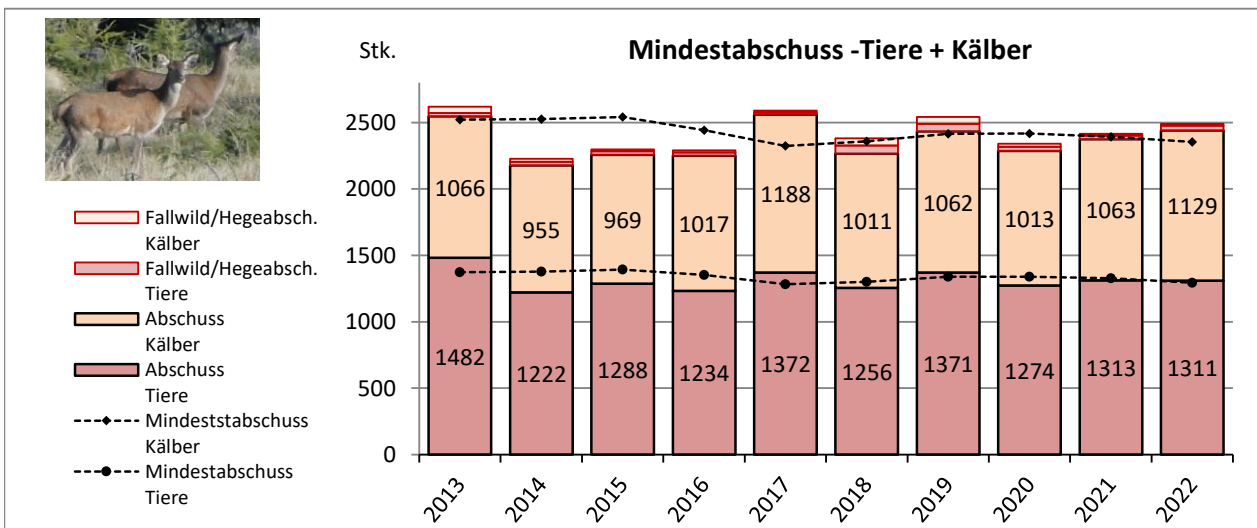
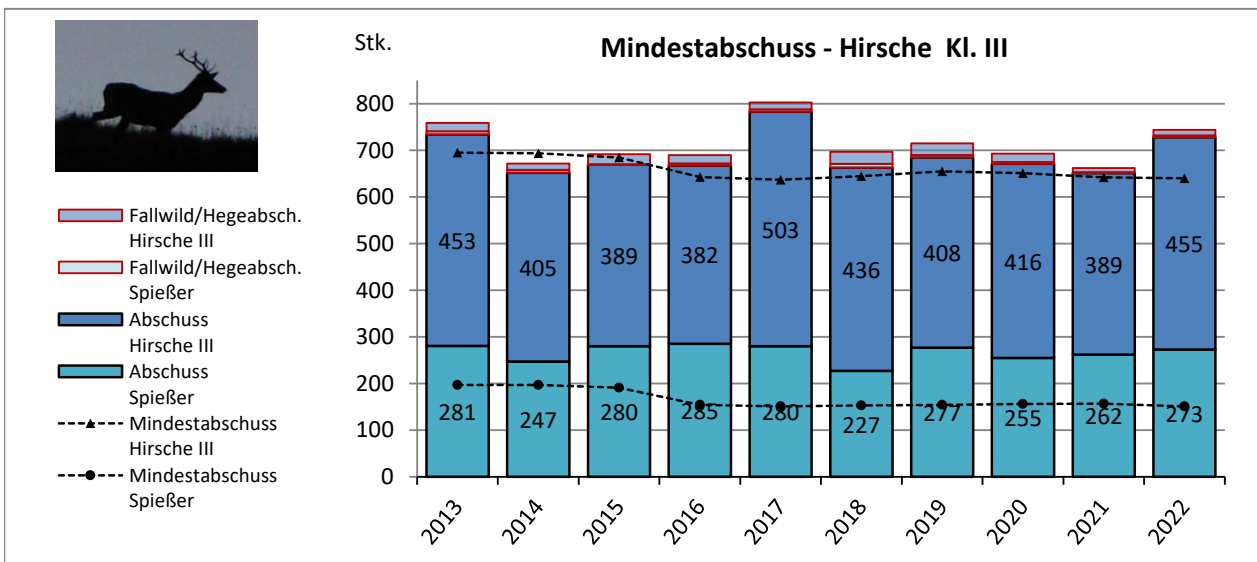
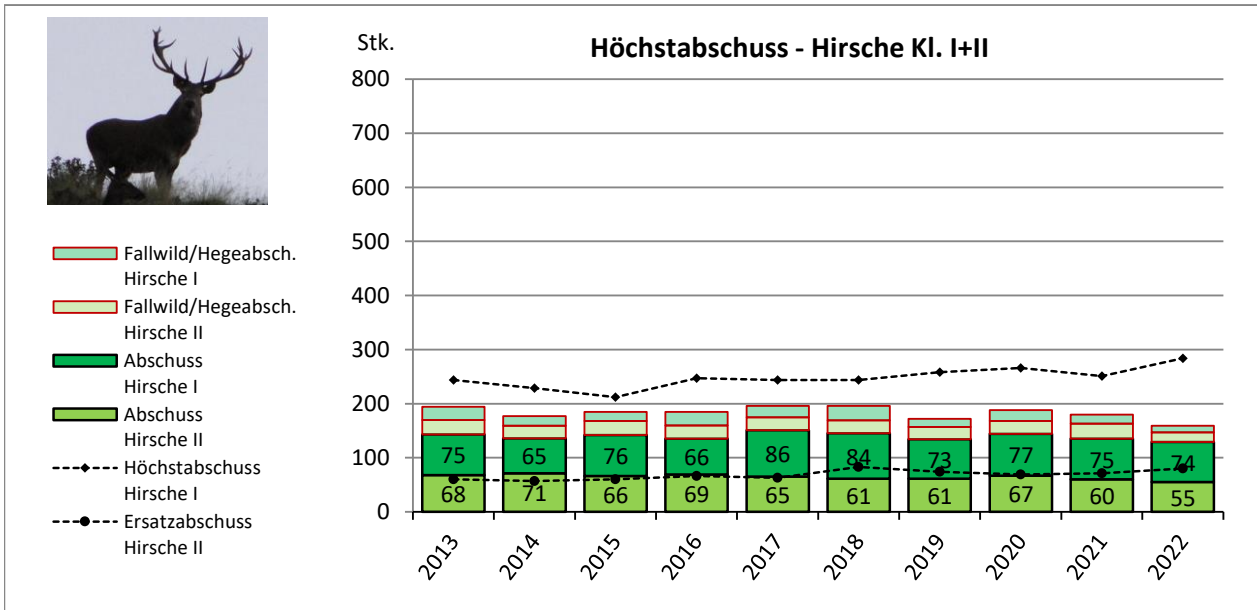


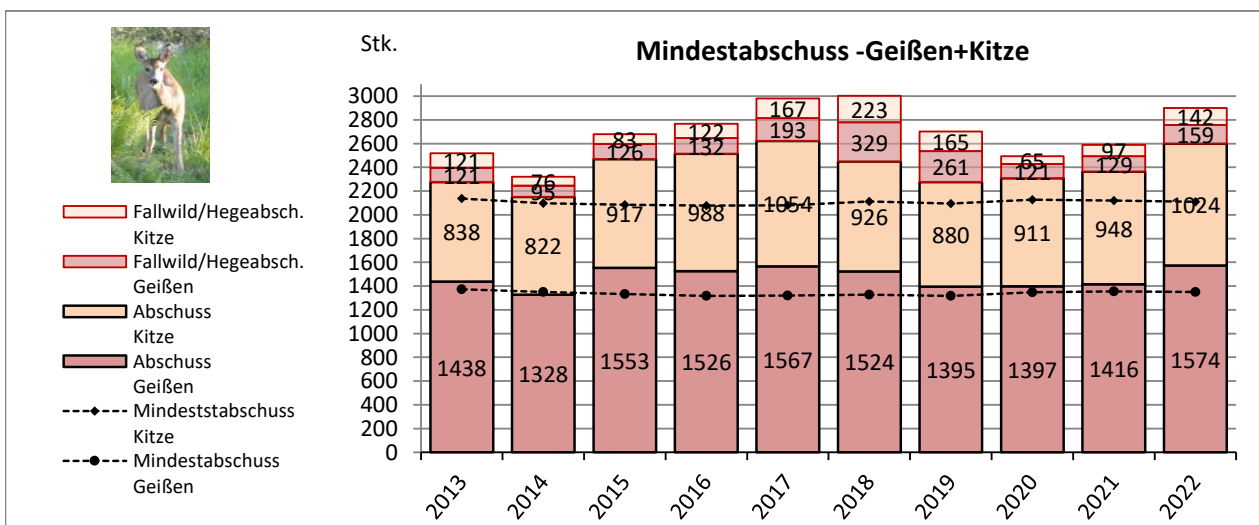
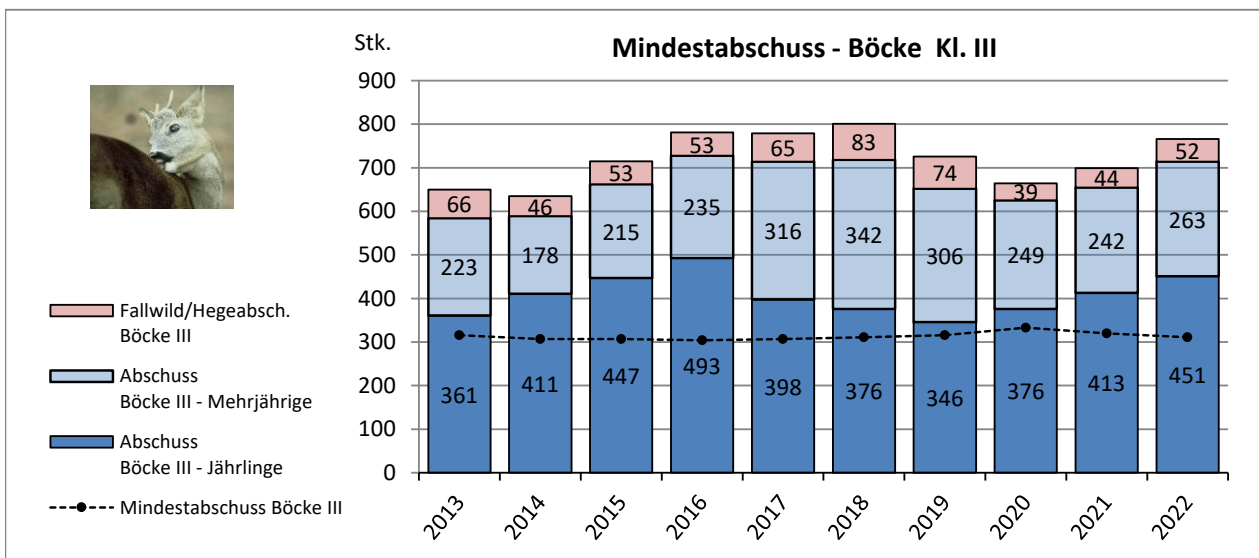
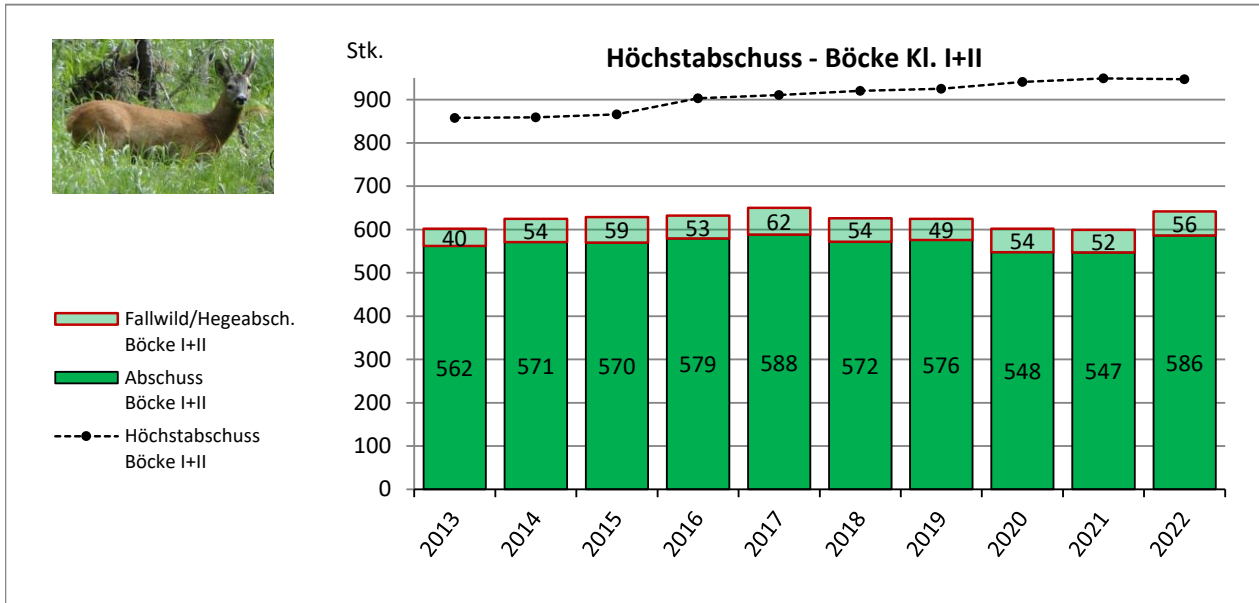
STRUKTUR VON ABSCHUSSPLAN, ABSCHUSS UND FALLWILD

ROTWILD - PINZGAU



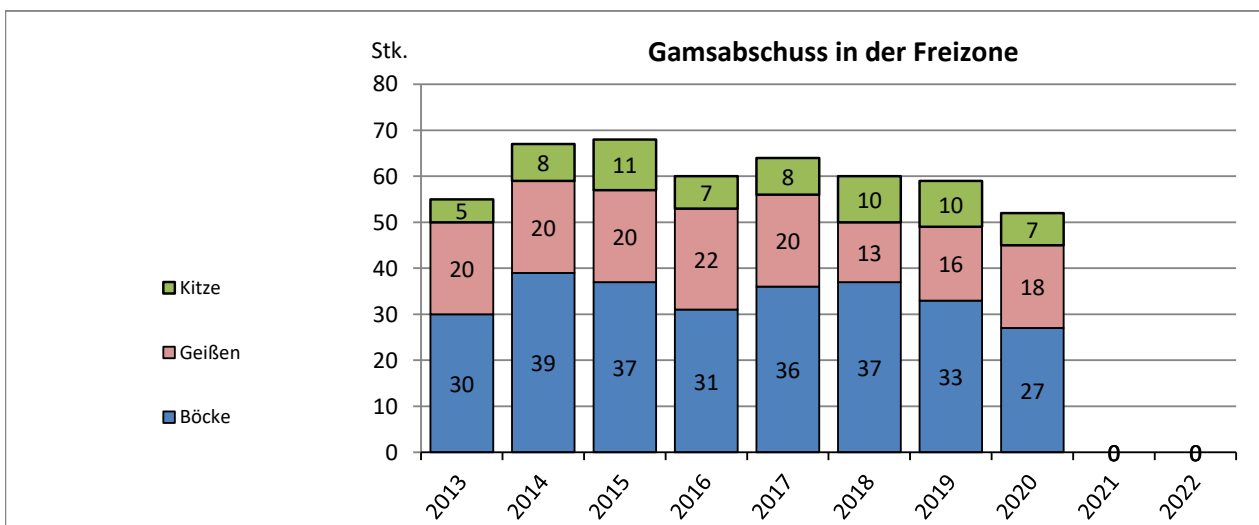
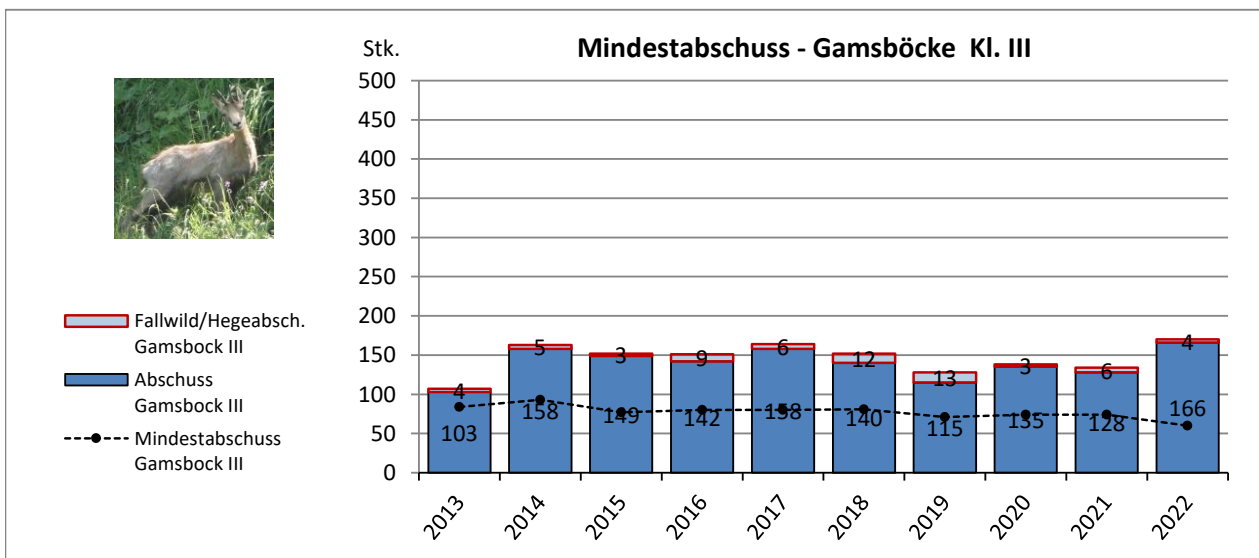
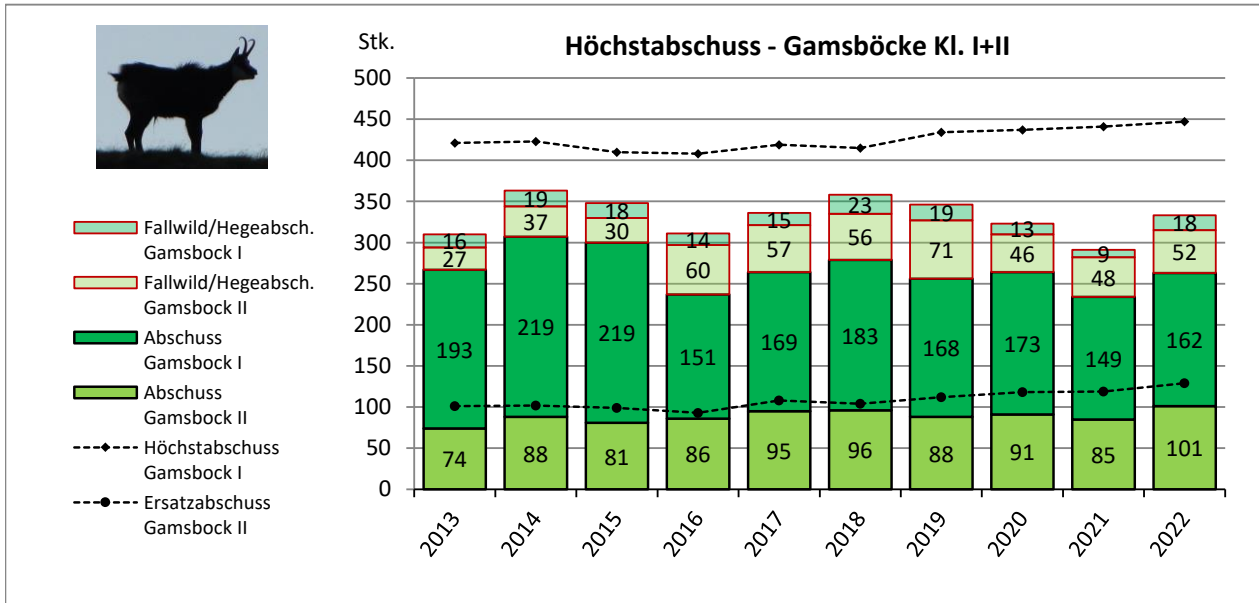
STRUKTUR VON ABSCHUSSPLAN, ABSCHUSS UND FALLWILD

REHWILD - PINZGAU



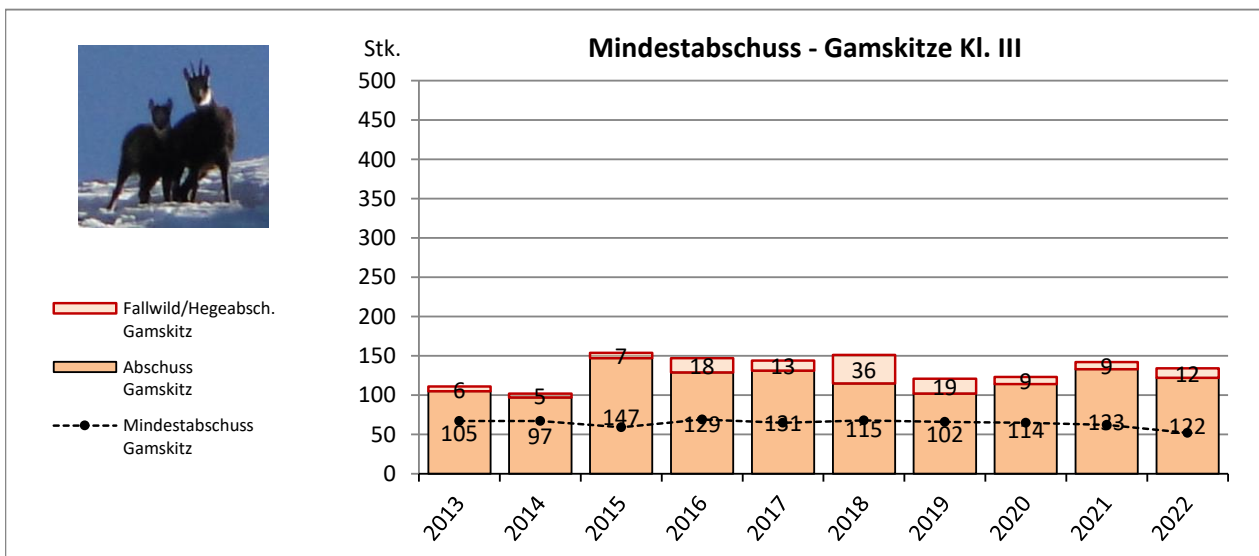
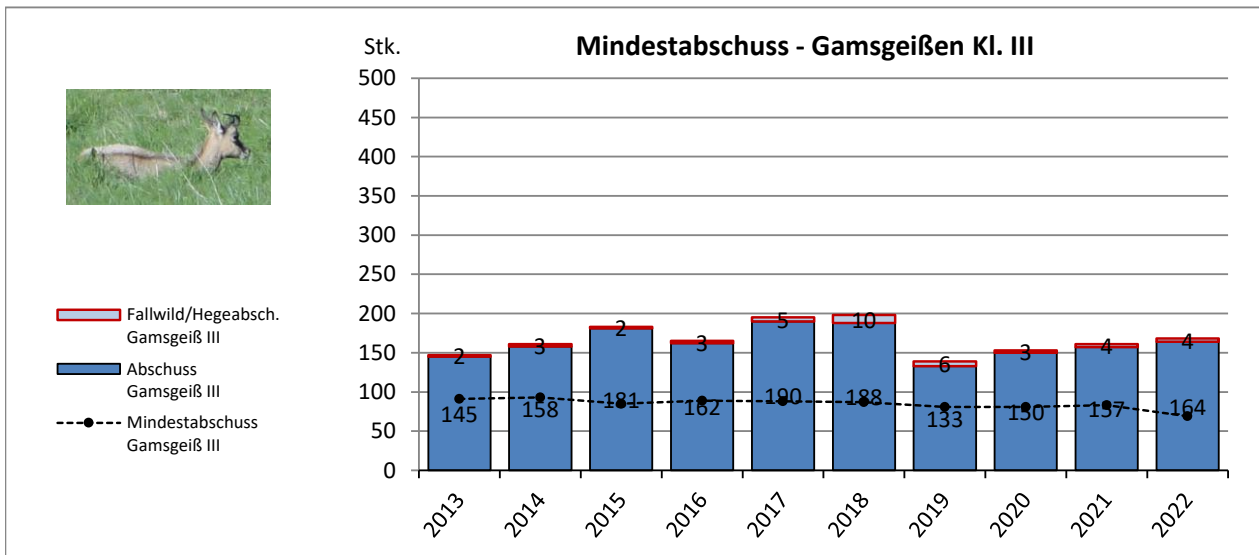
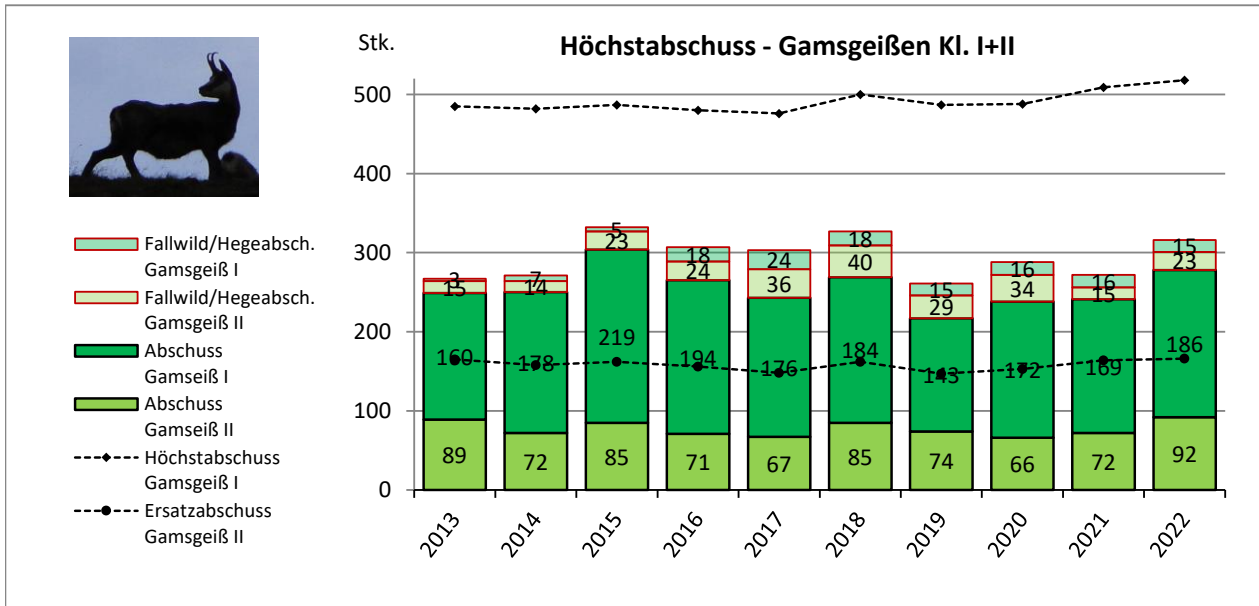
STRUKTUR VON ABSCHUSSPLAN, ABSCHUSS UND FALLWILD

GAMSWILD - PINZGAU



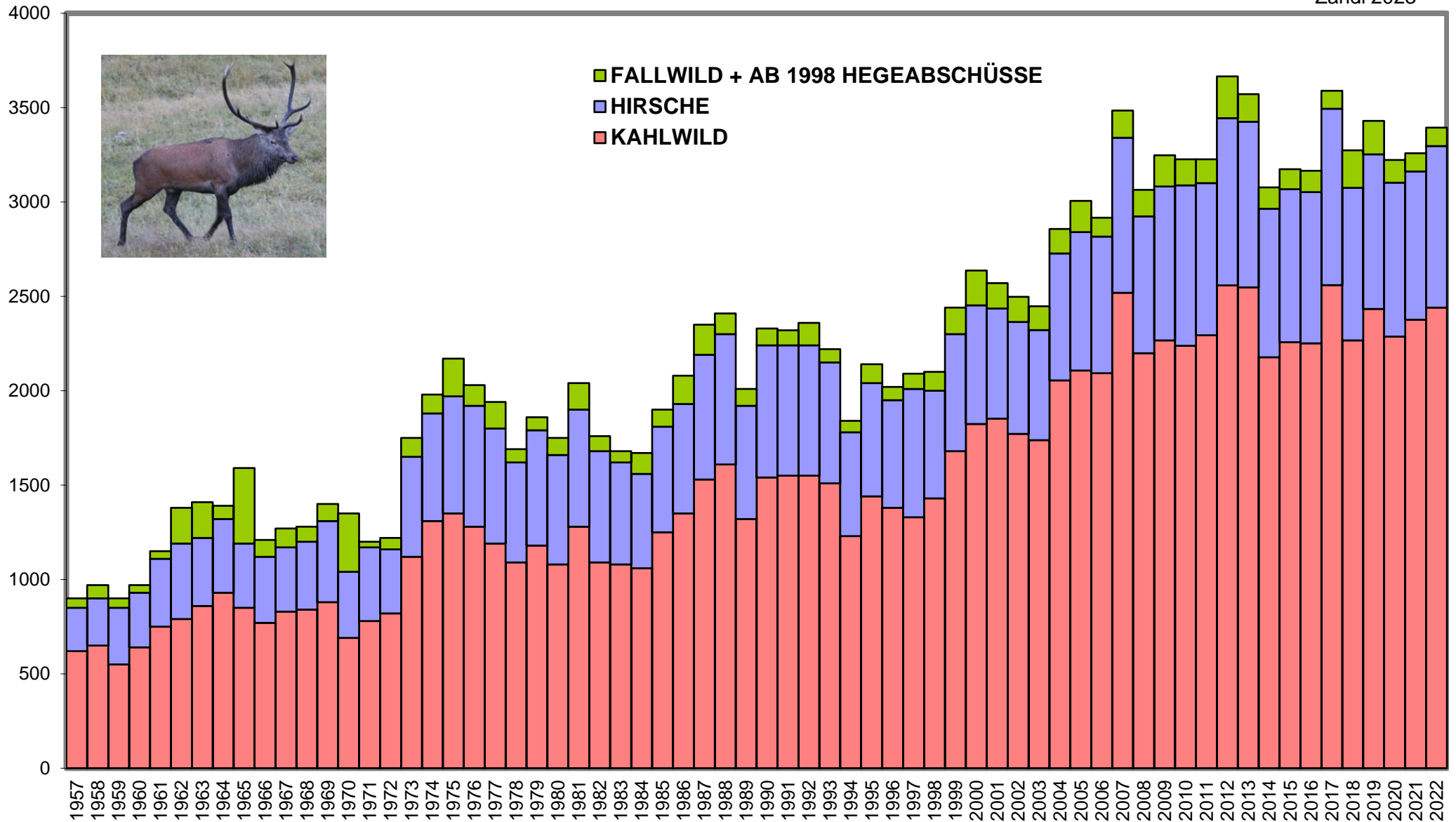
STRUKTUR VON ABSCHUSSPLAN, ABSCHUSS UND FALLWILD

GAMSWILD - PINZGAU



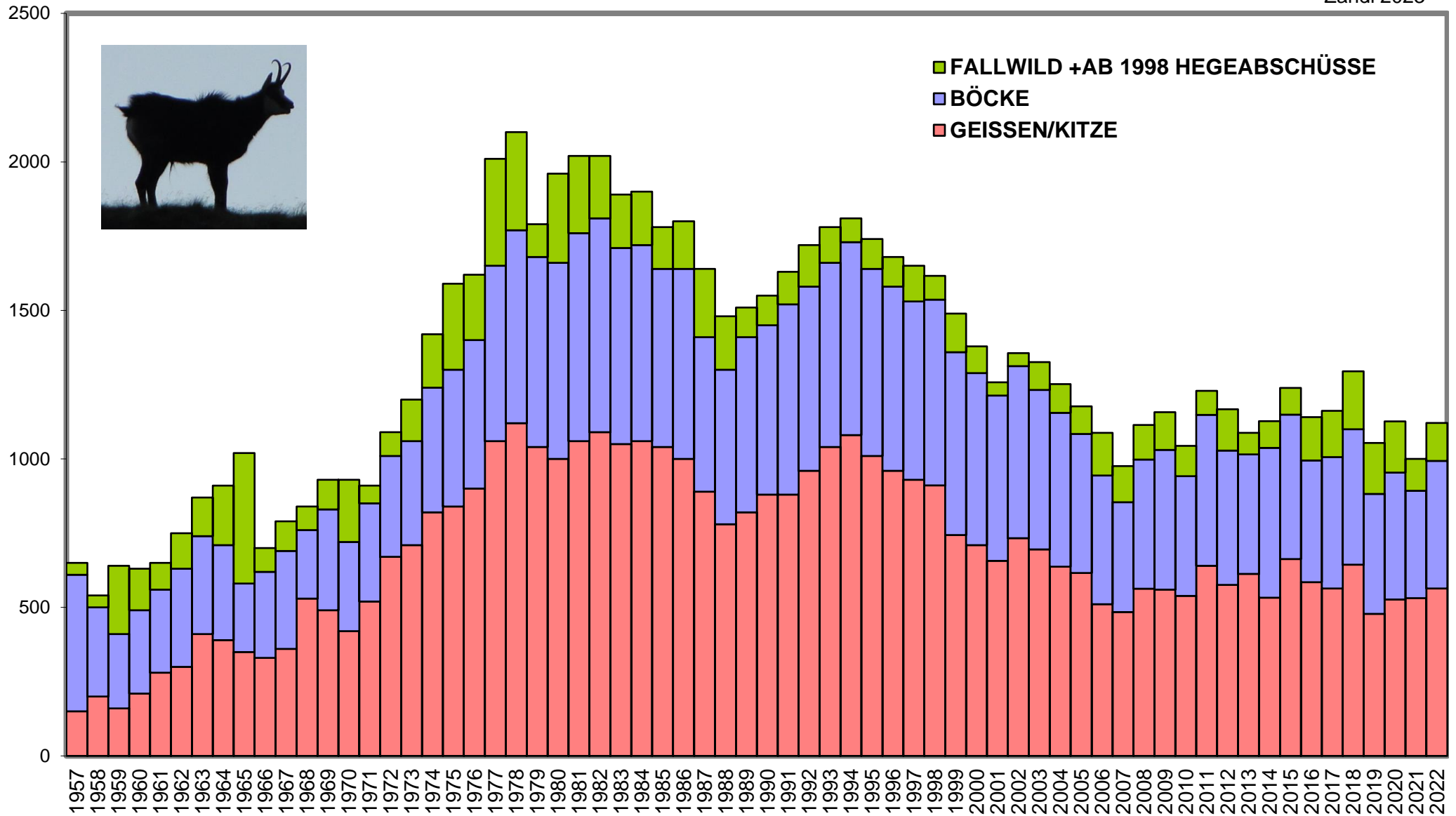
ROTWILDABSCHUSS PINZGAU AB 1957

Zandl 2023



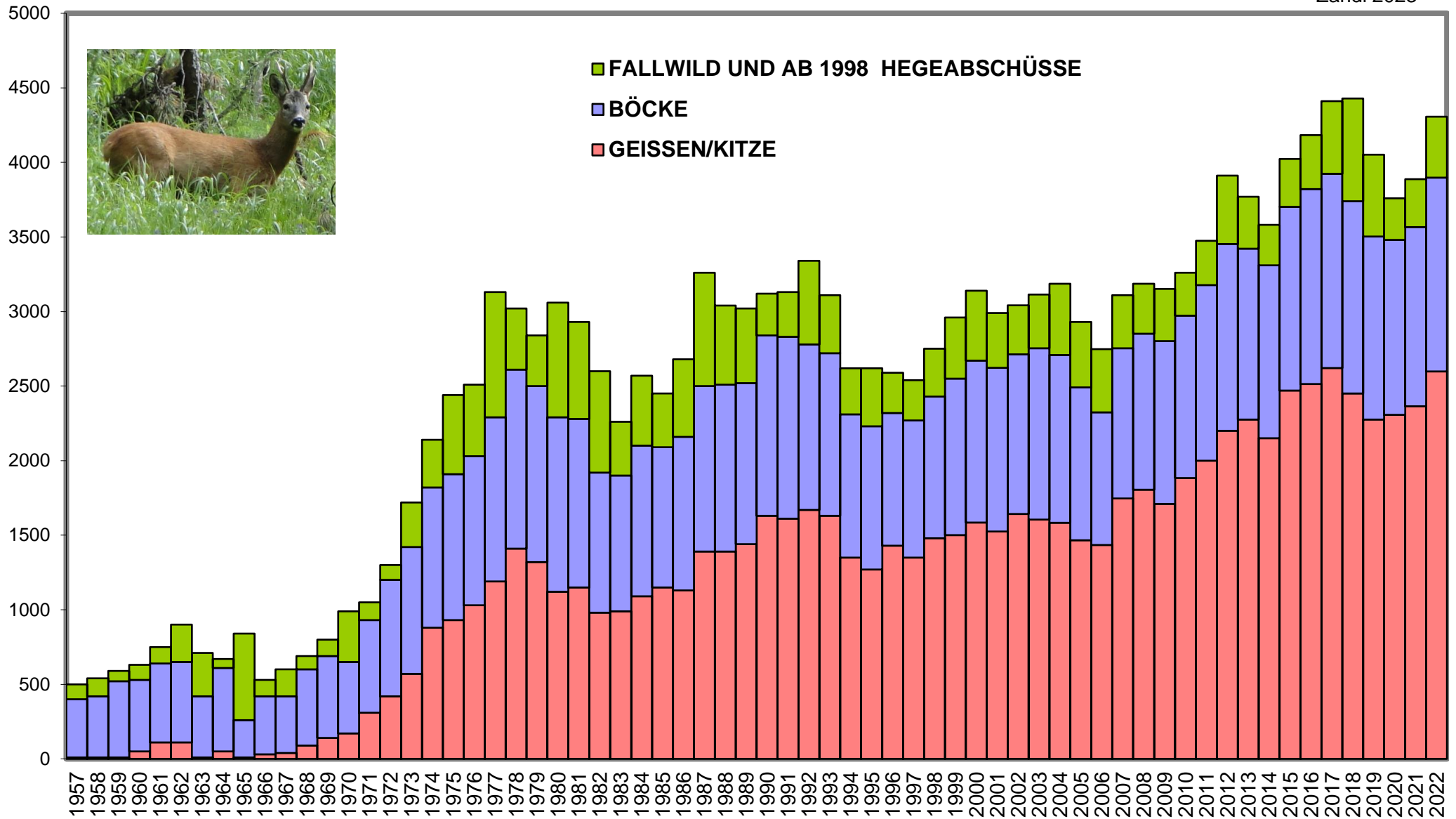
GAMSWILDABSCHUSS PINZGAU AB 1957

Zandl 2023



REHWILDABSCHUSS PINZGAU AB 1957

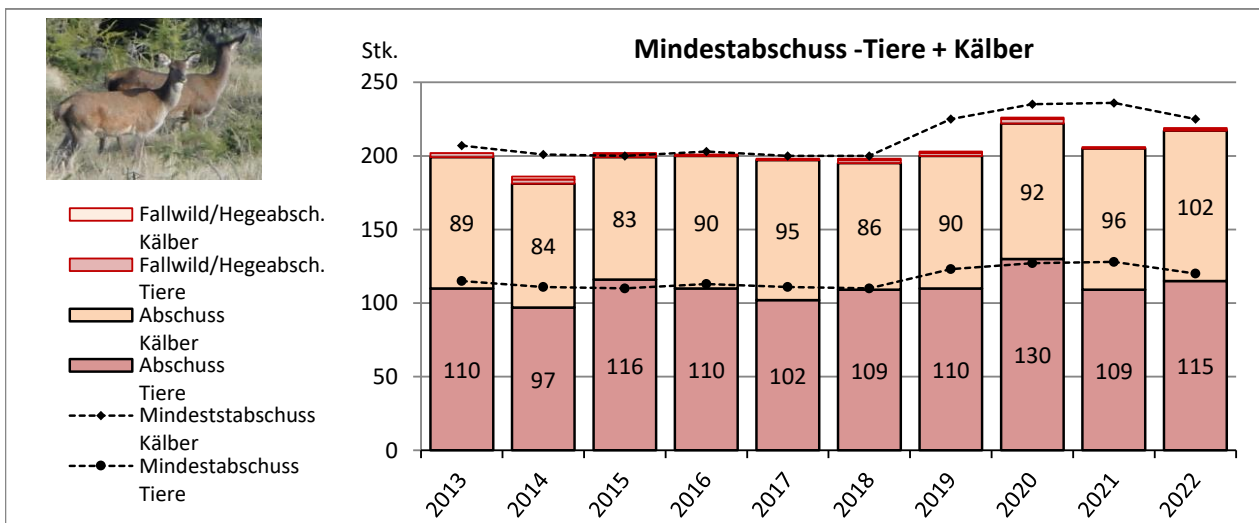
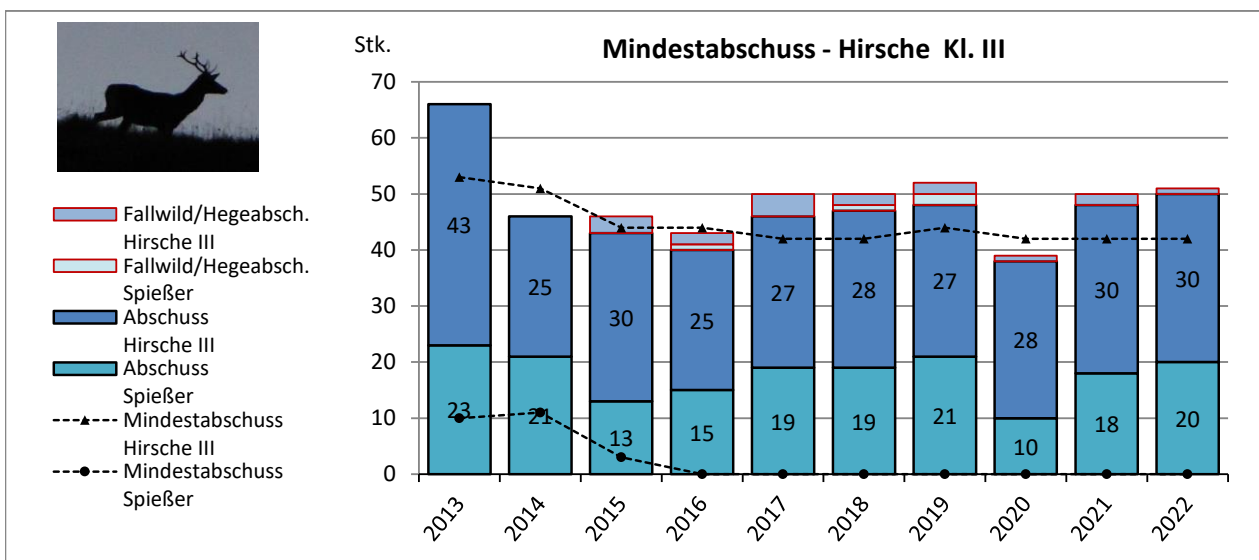
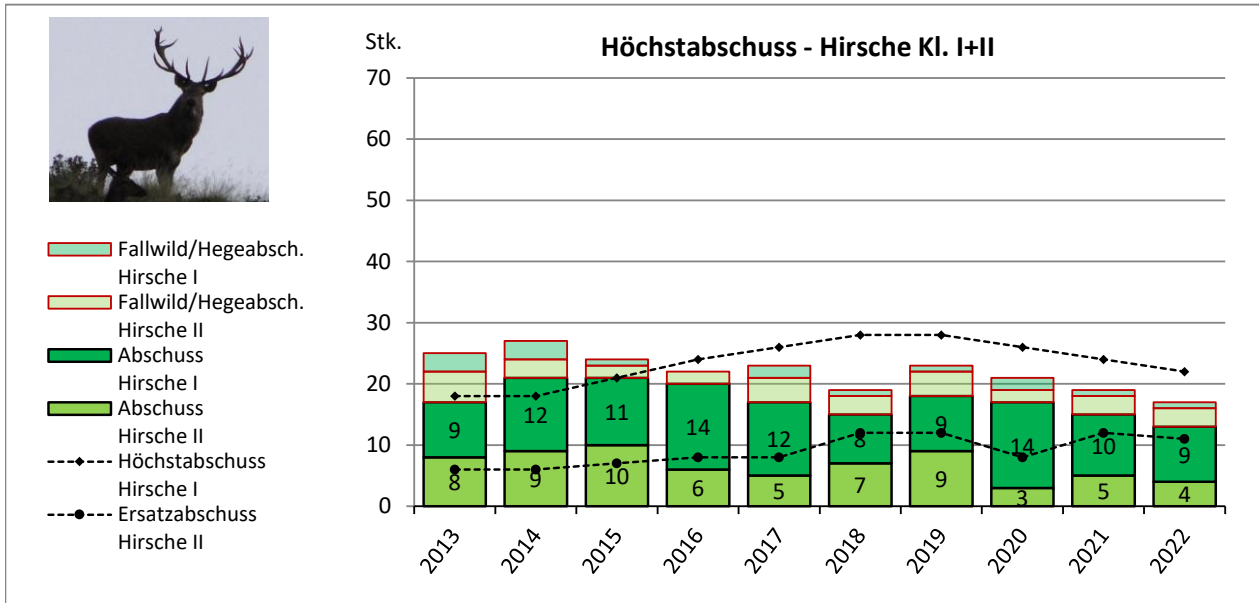
Zandl 2023



STRUKTUR VON ABSCHUSSPLAN, ABSCHUSS UND FALLWILD

ROTWILD - 1/1 KRIMML

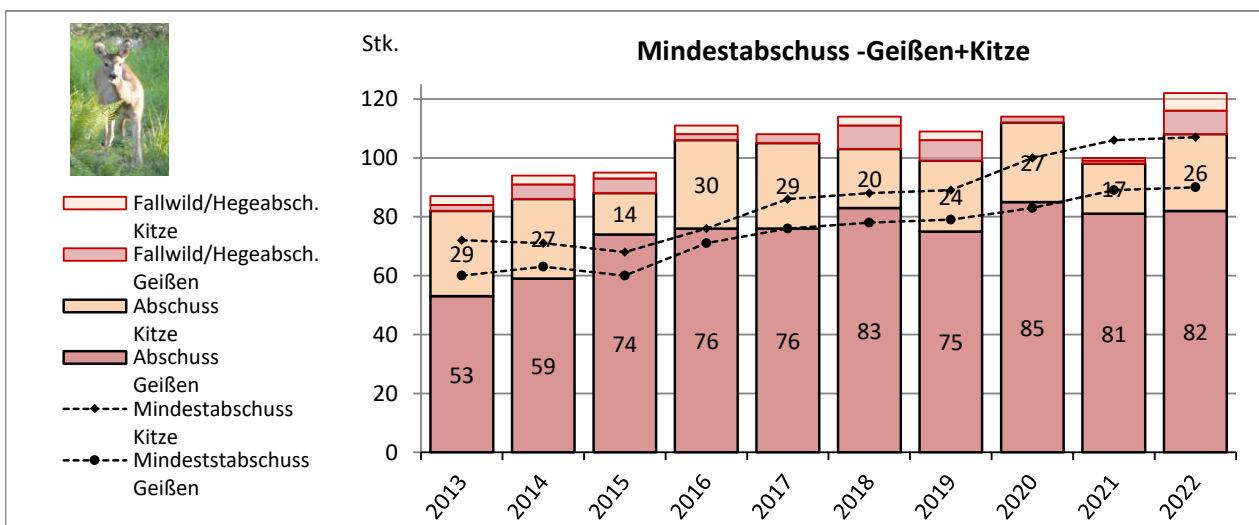
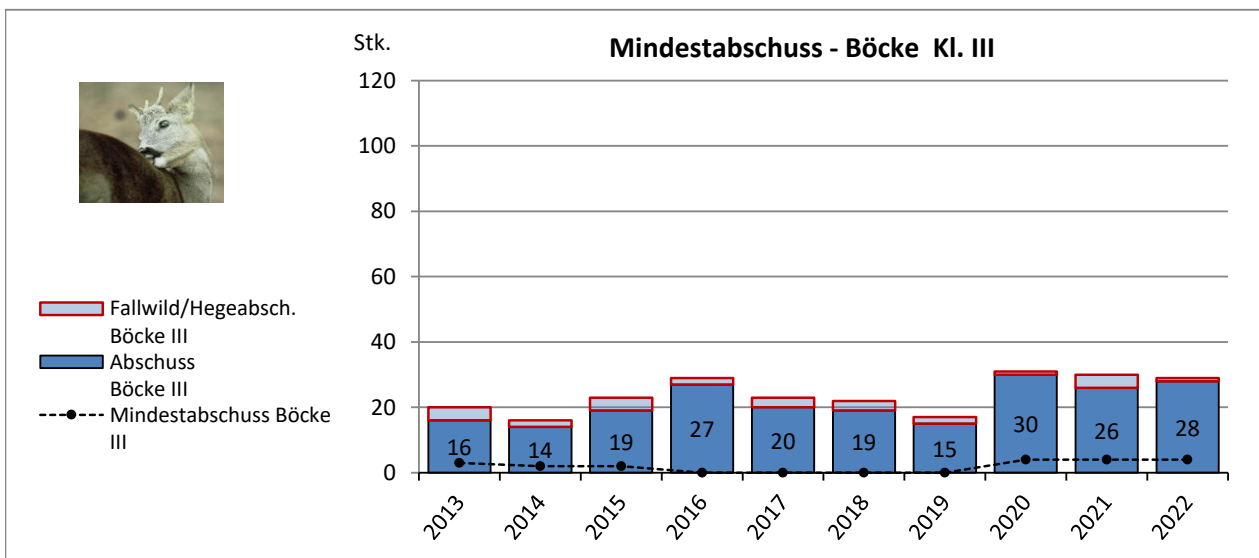
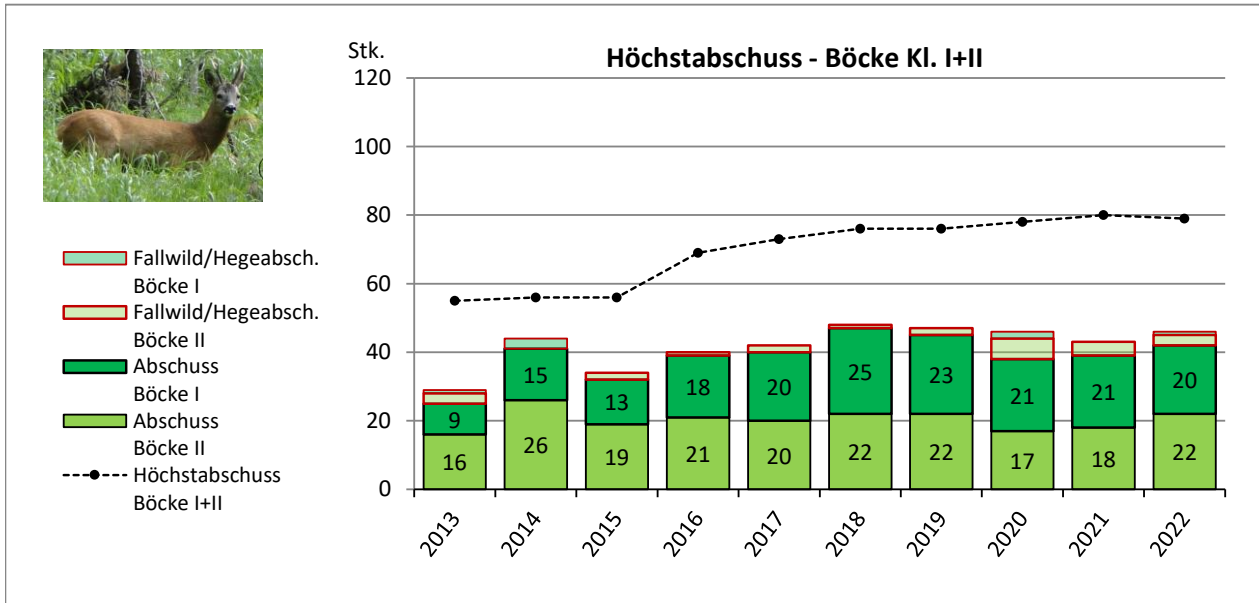
25.600 ha



STRUKTUR VON ABSCHUSSPLAN, ABSCHUSS UND FALLWILD

REHWILD - 1/1 KRIMML

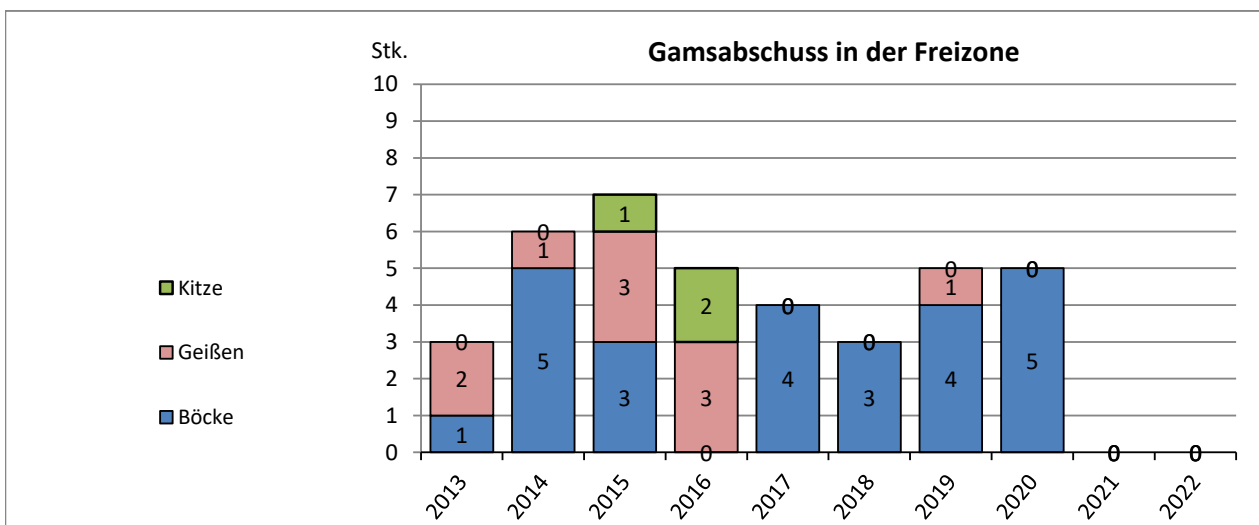
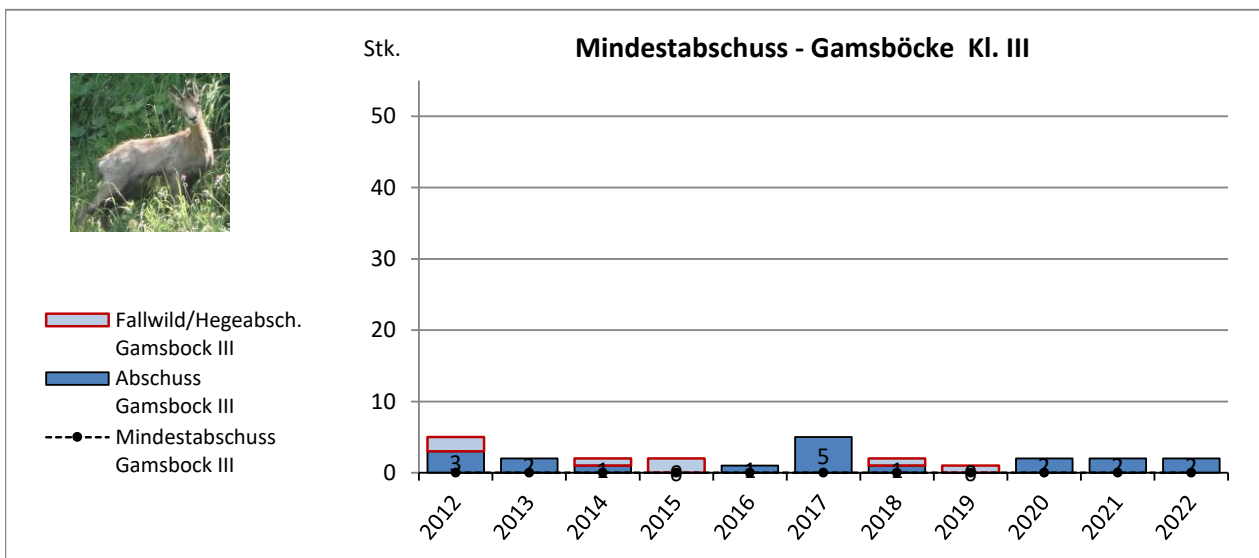
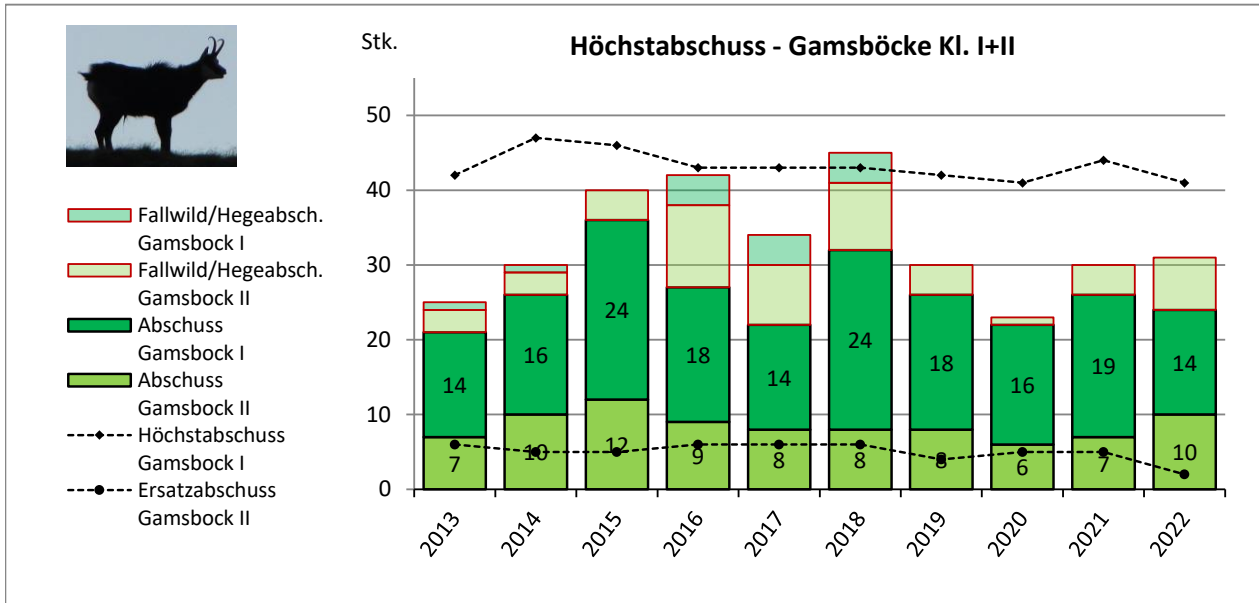
25.600 ha



STRUKTUR VON ABSCHUSSPLAN, ABSCHUSS UND FALLWILD

GAMSWILD - 1/1 KRIMML

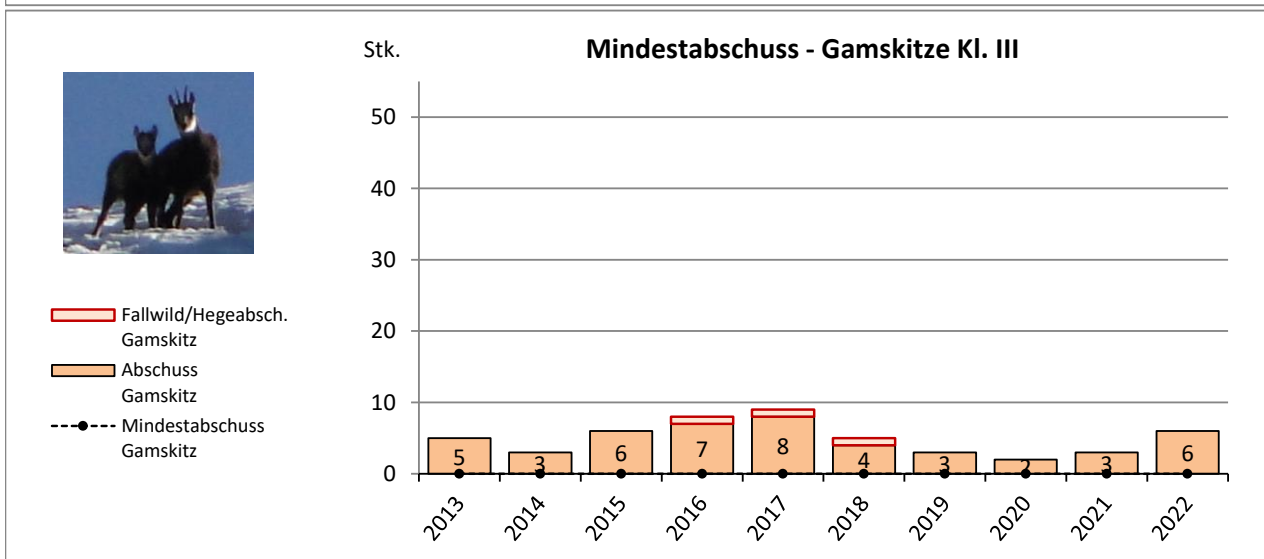
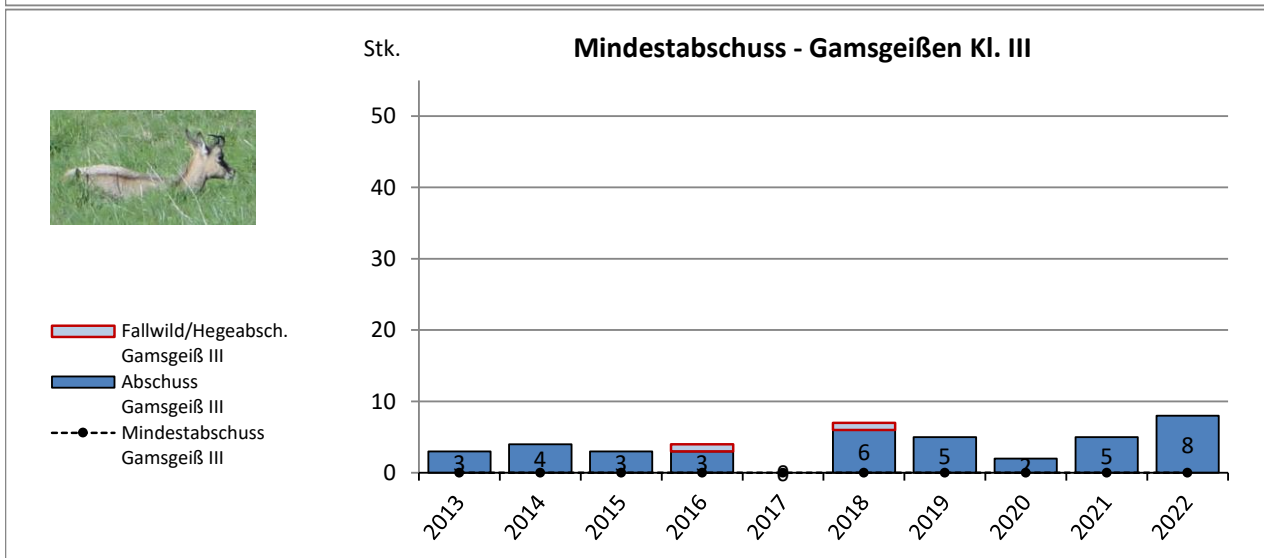
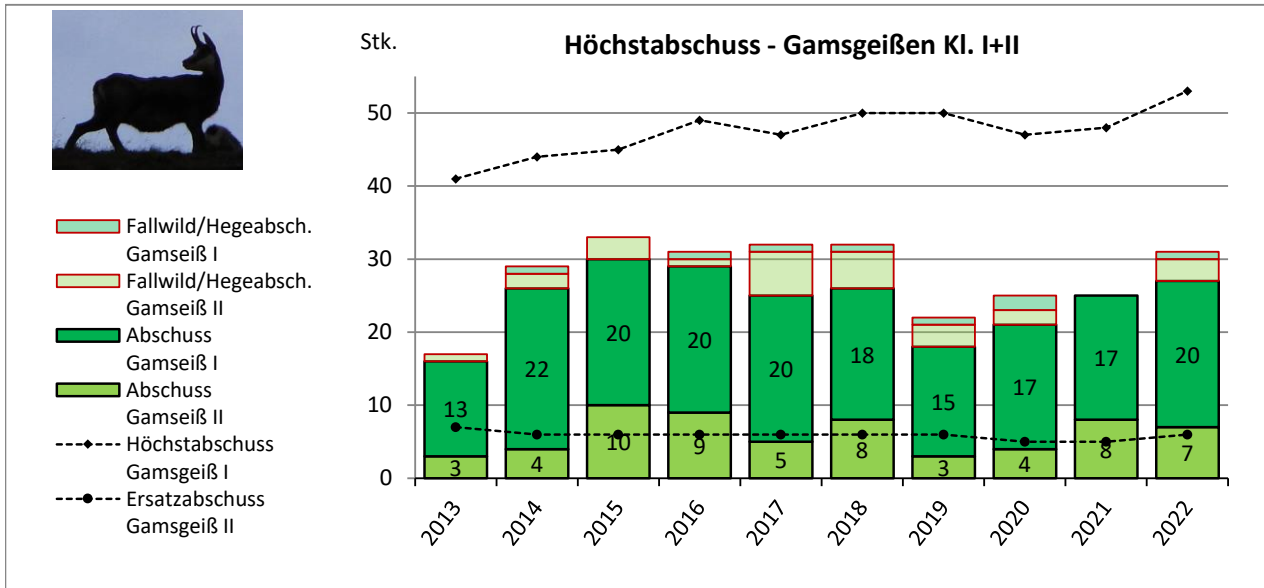
25.600 ha



STRUKTUR VON ABSCHUSSPLAN, ABSCHUSS UND FALLWILD

GAMSWILD - 1/1 KRIMML

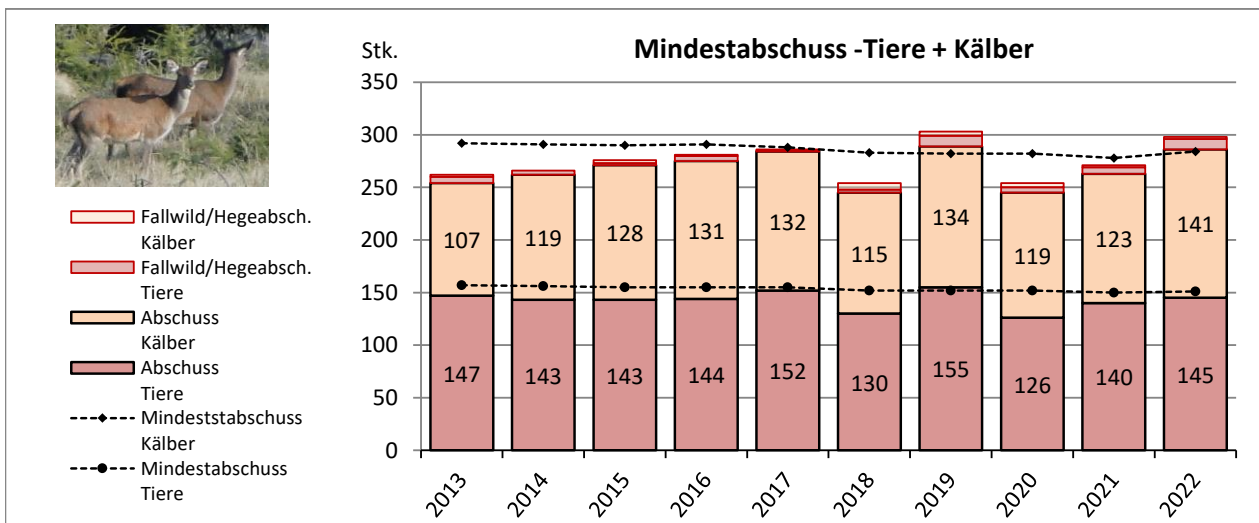
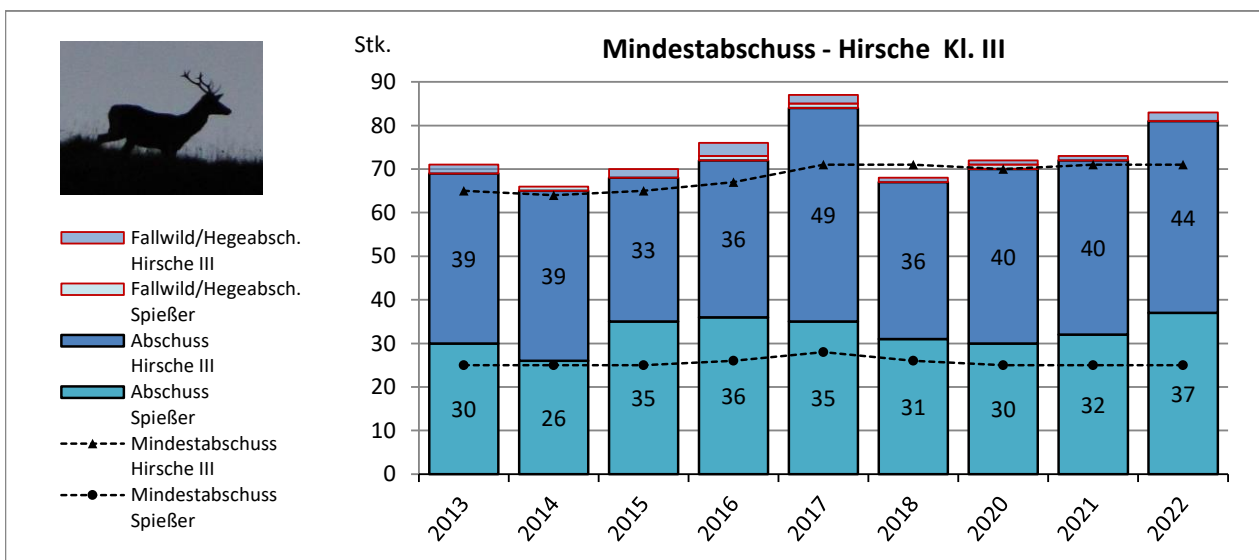
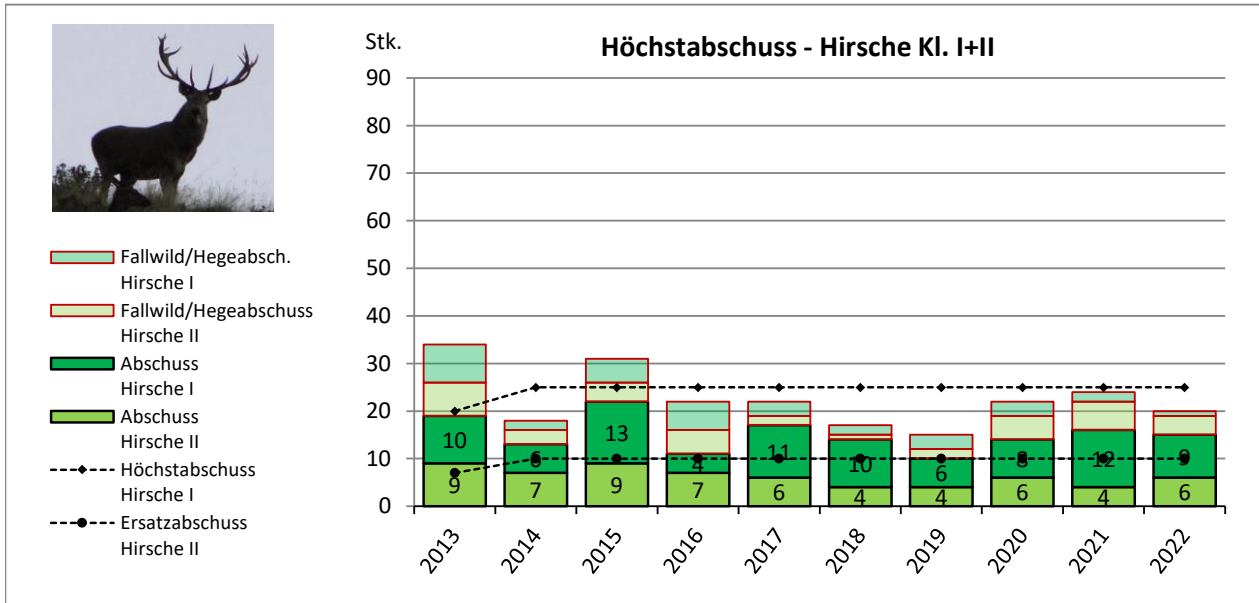
25.600 ha



STRUKTUR VON ABSCHUSSPLAN, ABSCHUSS UND FALLWILD

ROTWILD - 1/3 FELBERTAL-STUBACHTAL

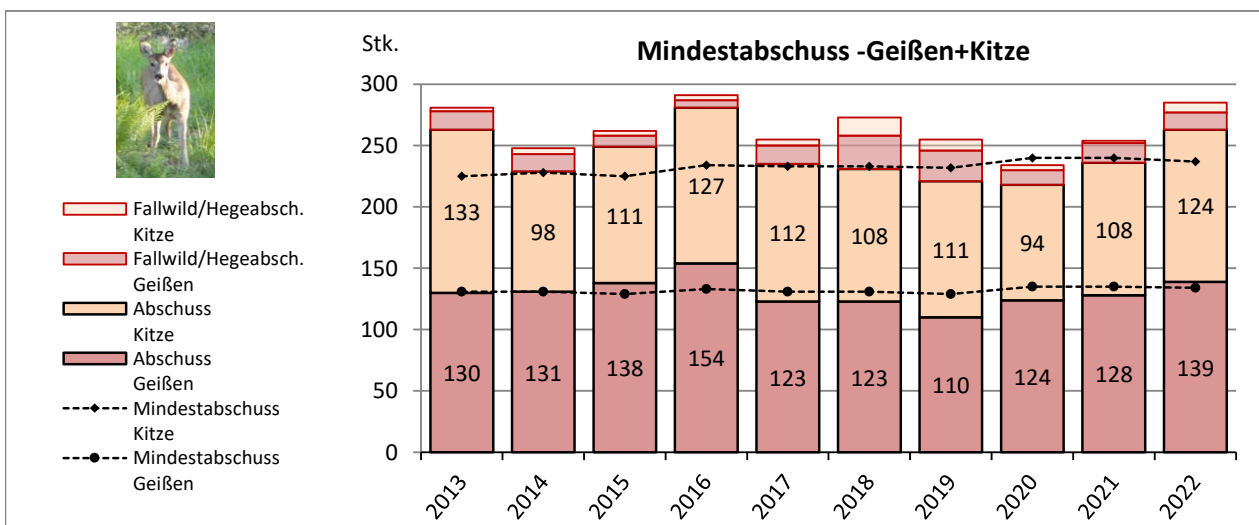
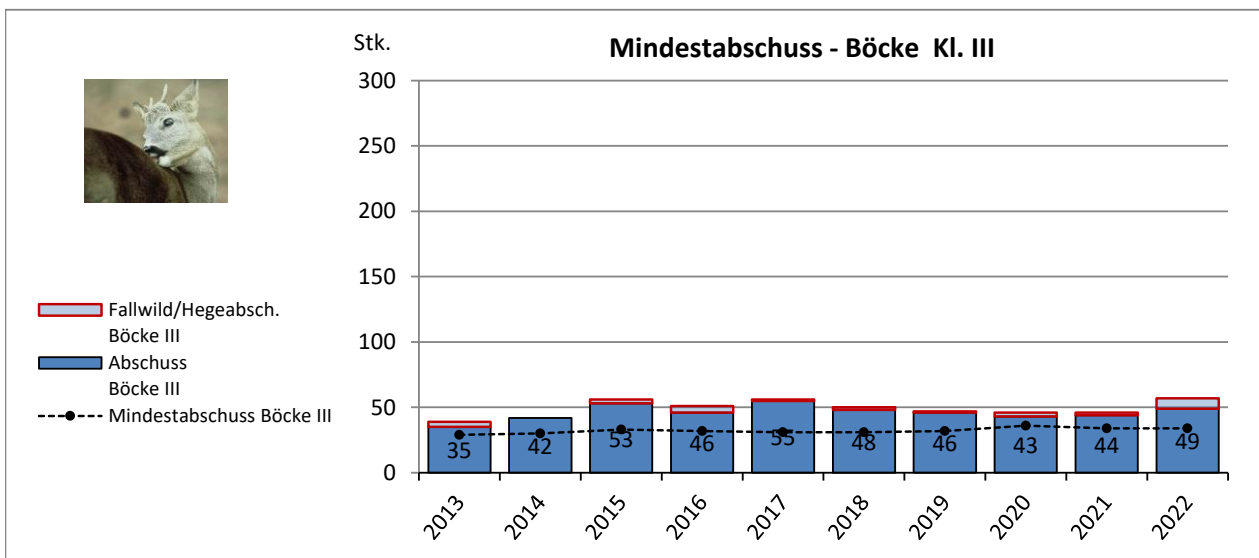
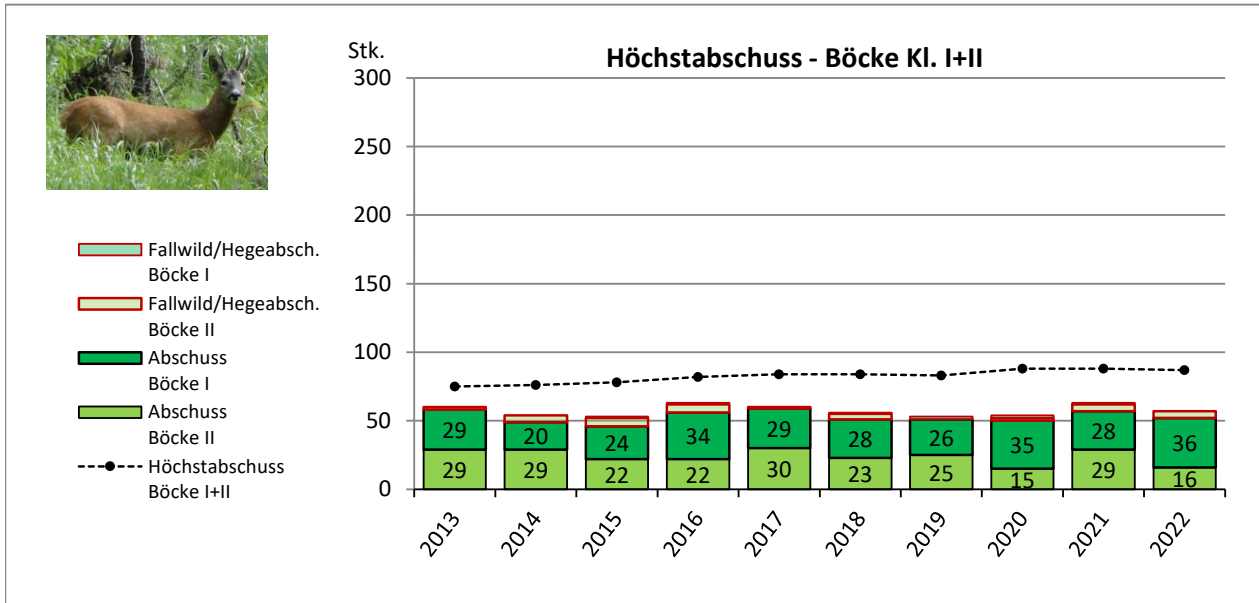
24.600 ha



STRUKTUR VON ABSCHUSSPLAN, ABSCHUSS UND FALLWILD

REHWILD - 1/3 FELBERTAL-STUBACHTAL

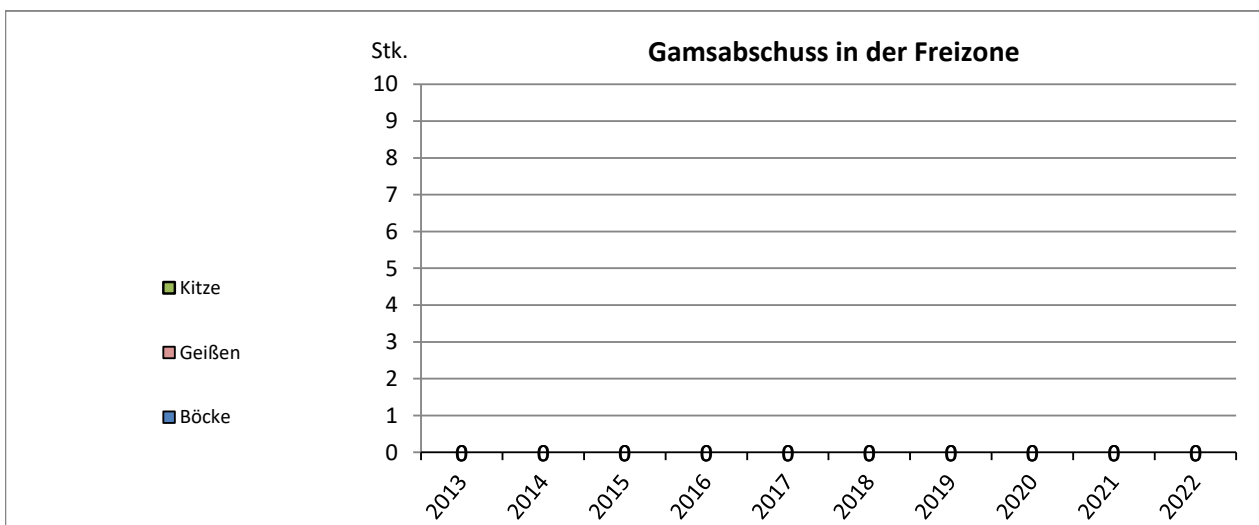
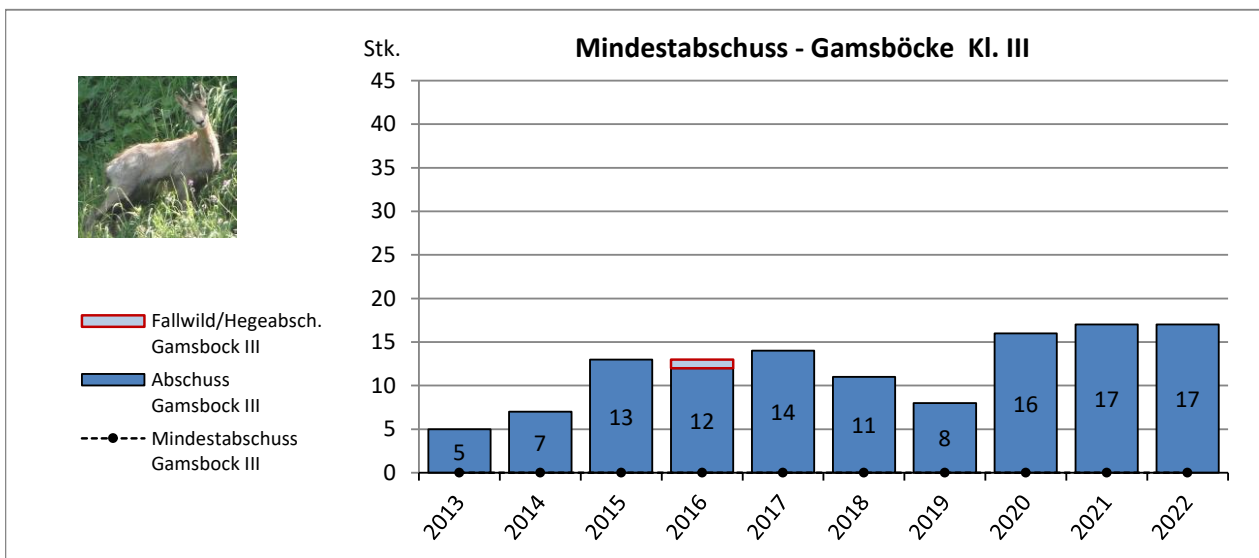
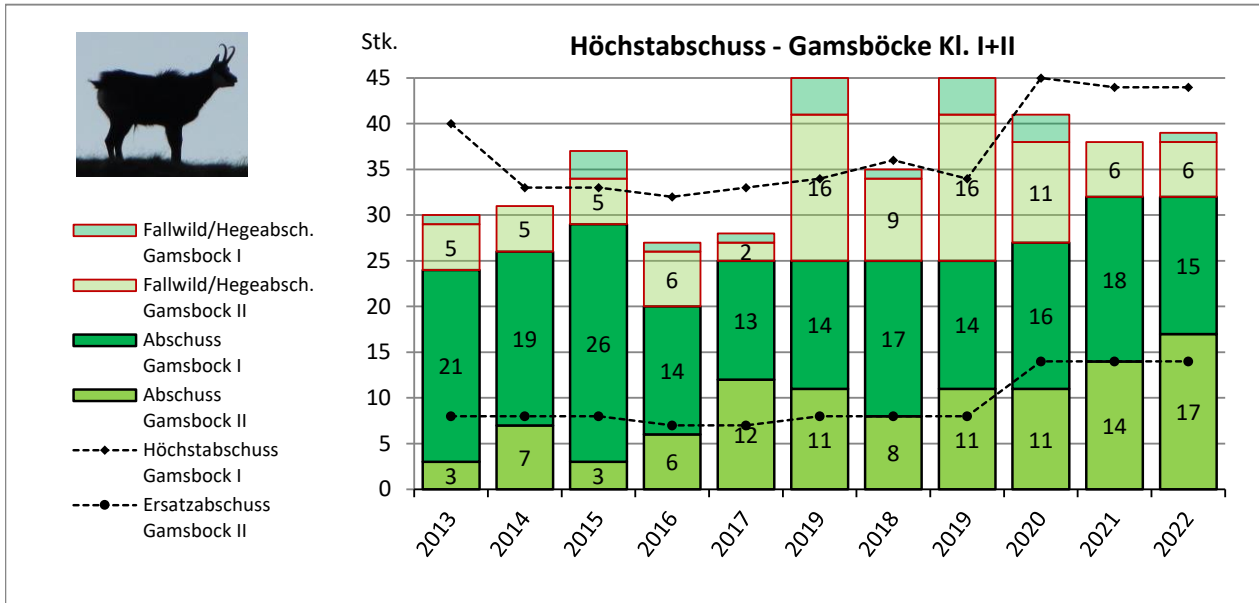
24.600 ha



STRUKTUR VON ABSCHUSSPLAN, ABSCHUSS UND FALLWILD

GAMSWILD - 1/3 FELBERTAL-STUBACHTAL

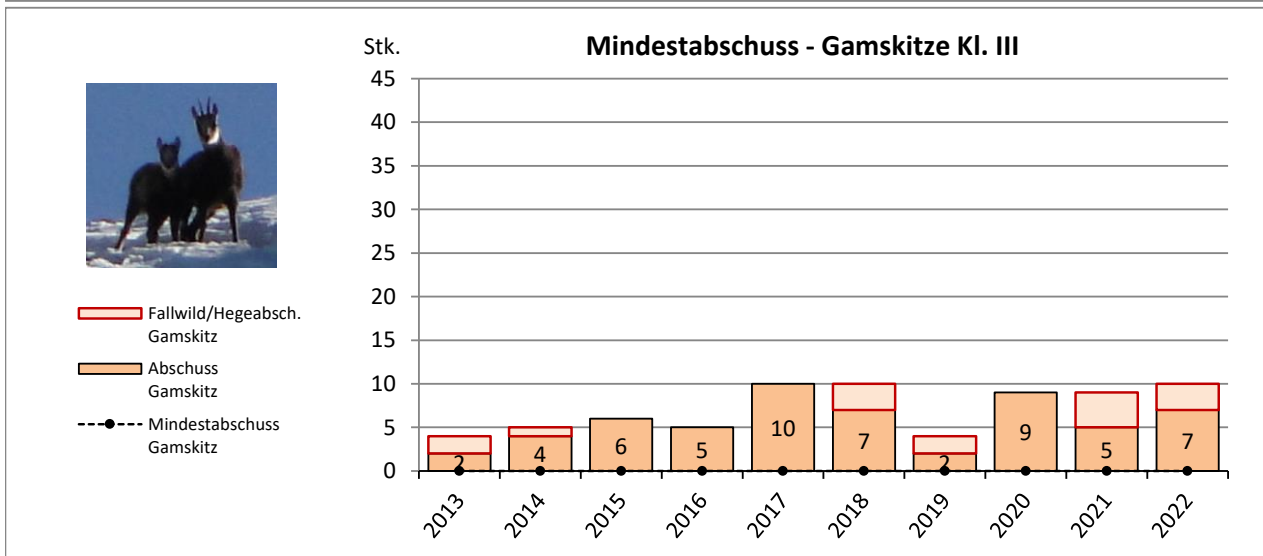
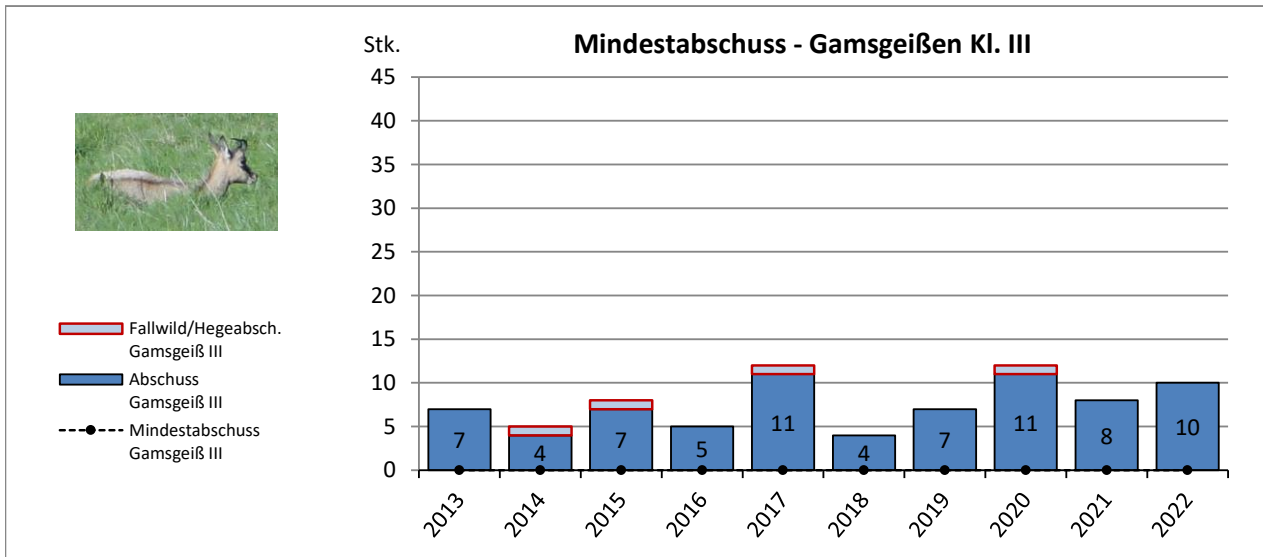
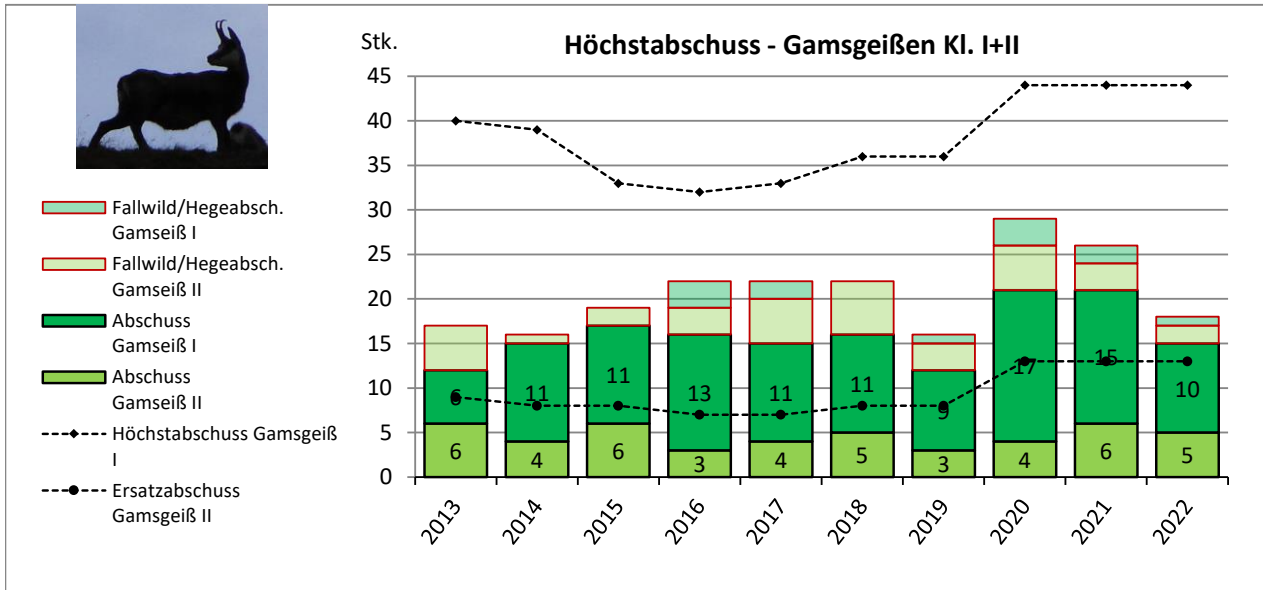
24.600 ha



STRUKTUR VON ABSCHUSSPLAN, ABSCHUSS UND FALLWILD

GAMSWILD - 1/3 FELBERTAL-STUBACHTAL

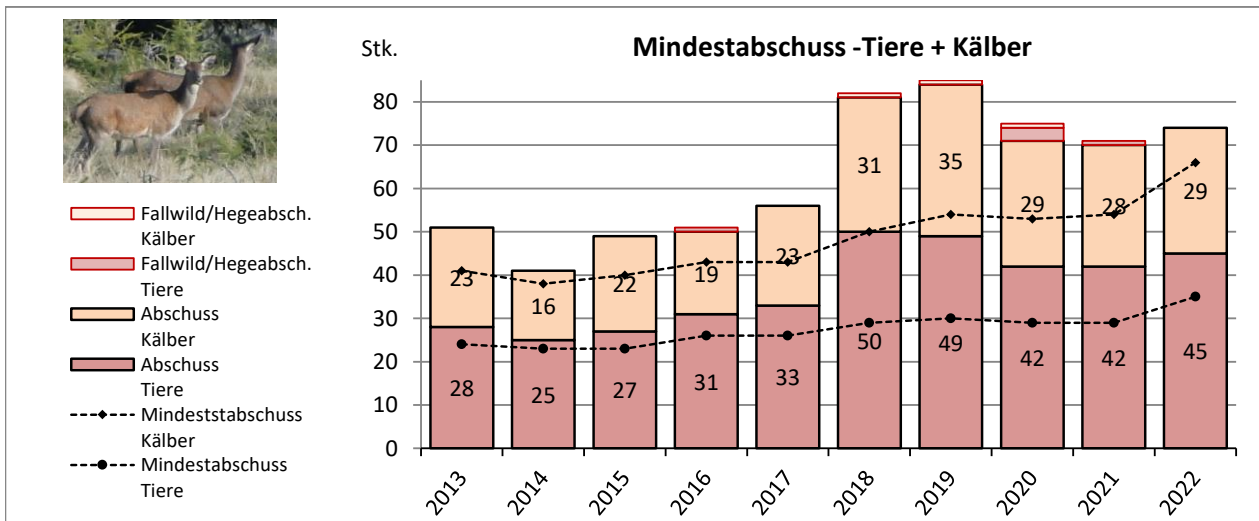
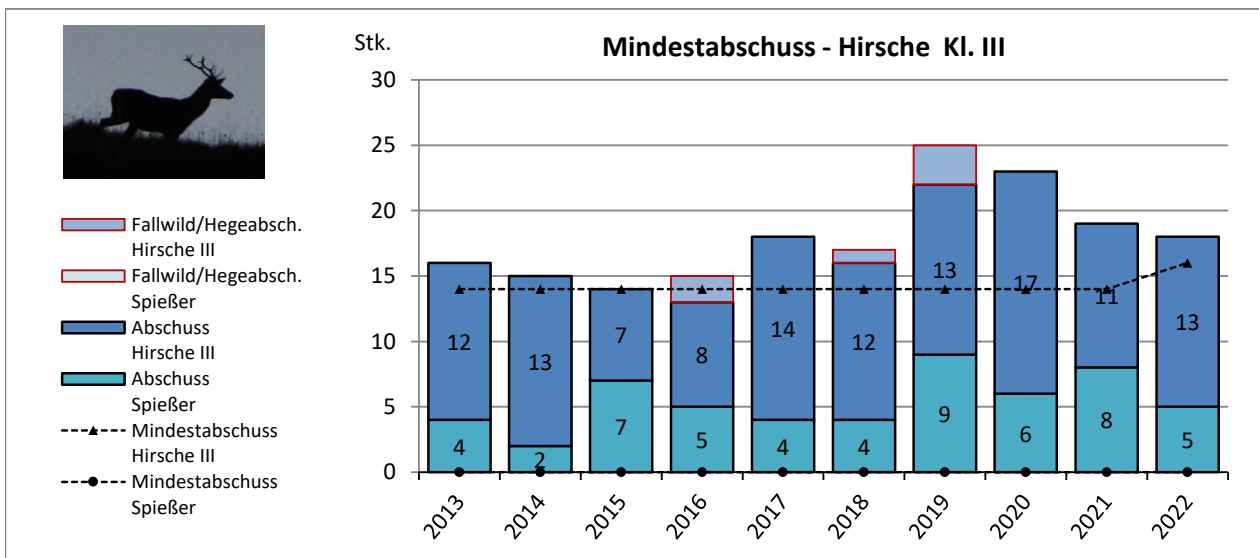
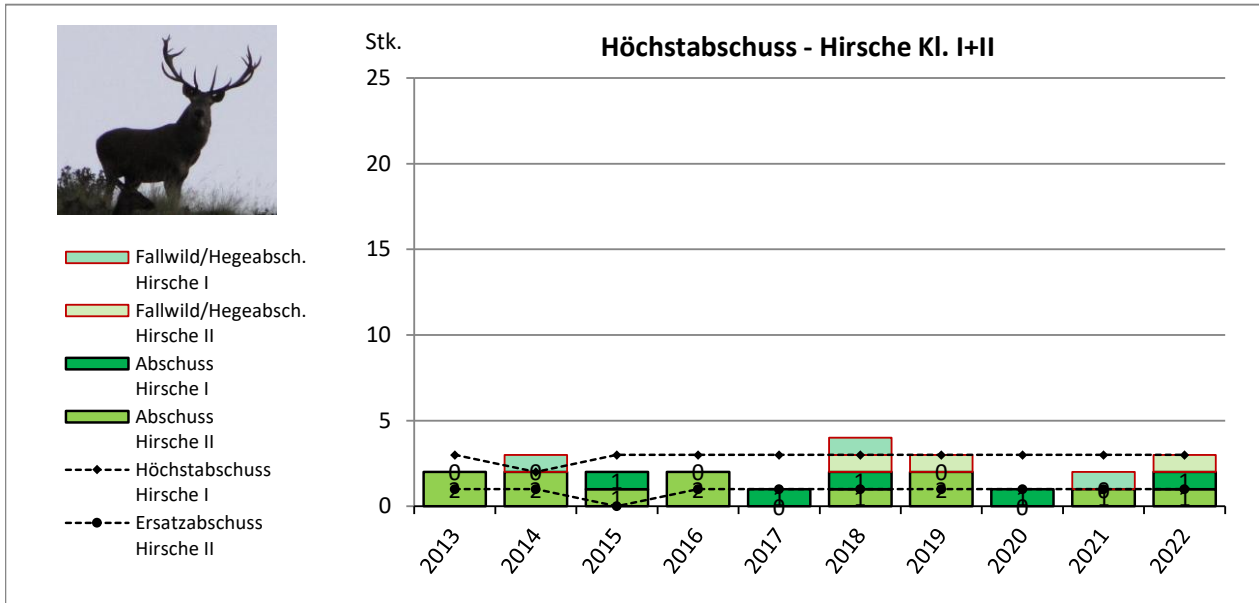
24.600 ha



STRUKTUR VON ABSCHUSSPLAN, ABSCHUSS UND FALLWILD

ROTWILD - 1/4 MÜHLBACH

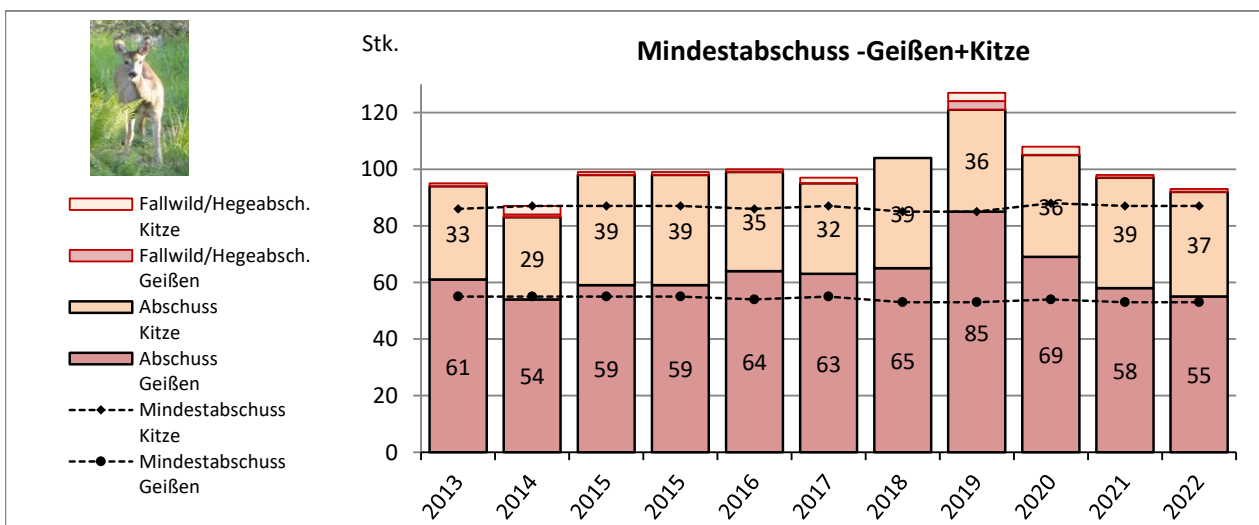
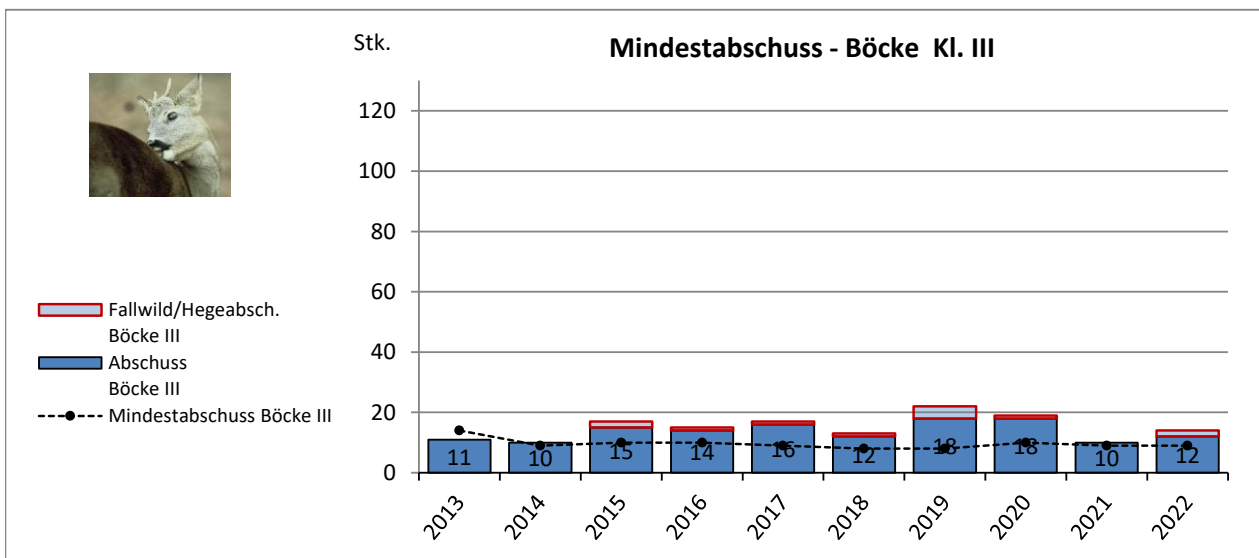
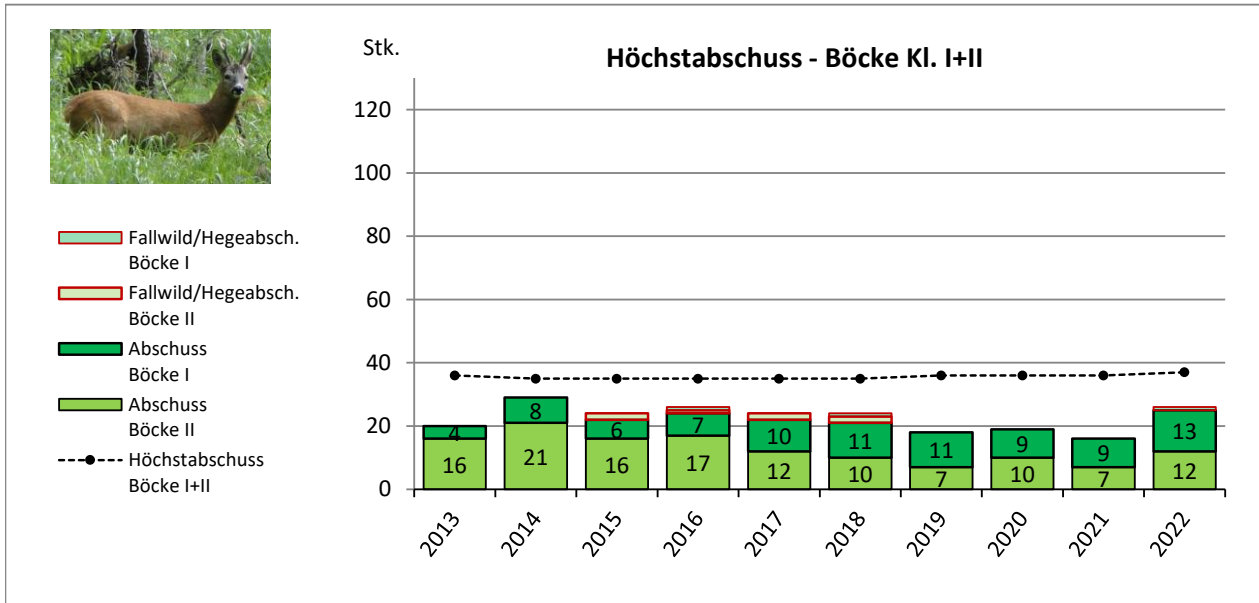
6.400 ha



STRUKTUR VON ABSCHUSSPLAN, ABSCHUSS UND FALLWILD

REHWILD - 1/4 MÜHLBACH

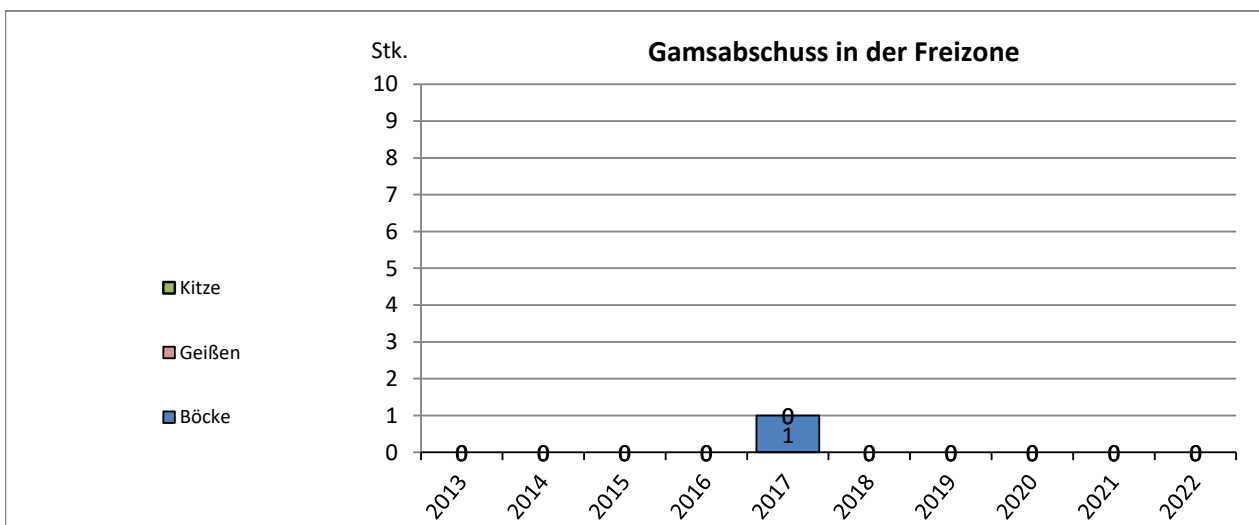
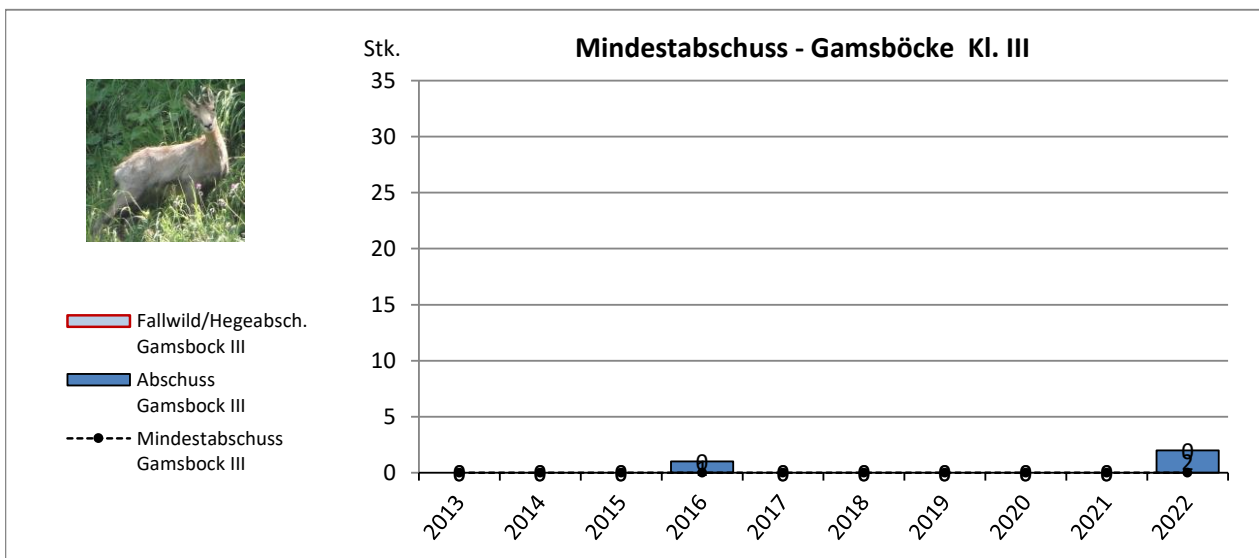
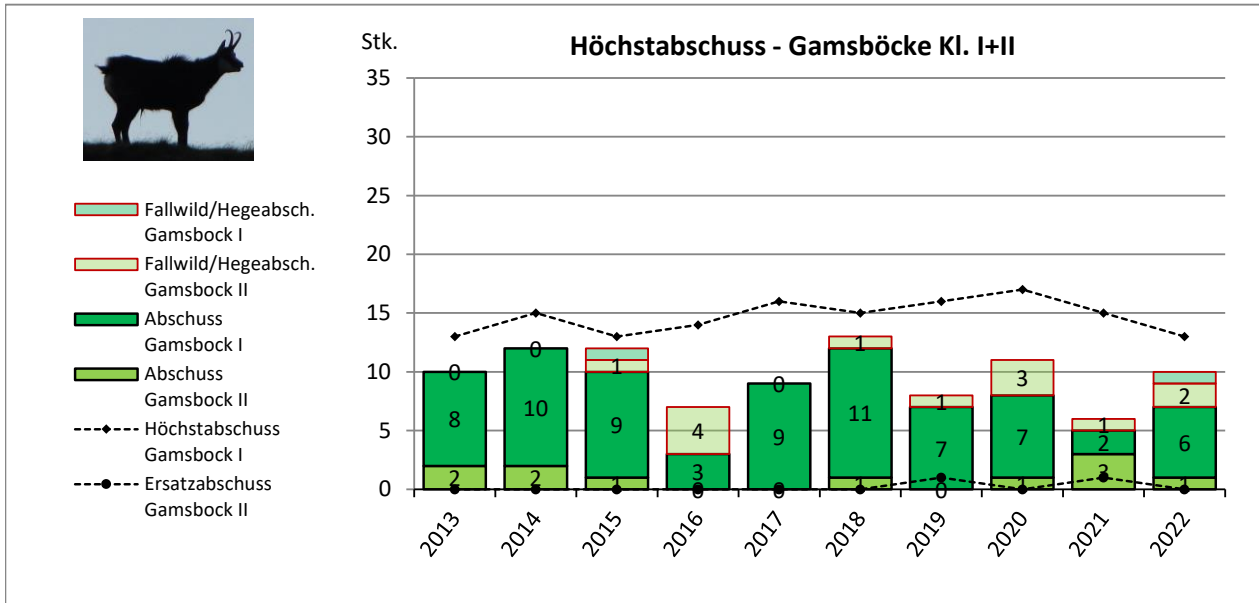
6.400 ha



STRUKTUR VON ABSCHUSSPLAN, ABSCHUSS UND FALLWILD

GAMSWILD - 1/4 MÜHLBACH

6.400 ha



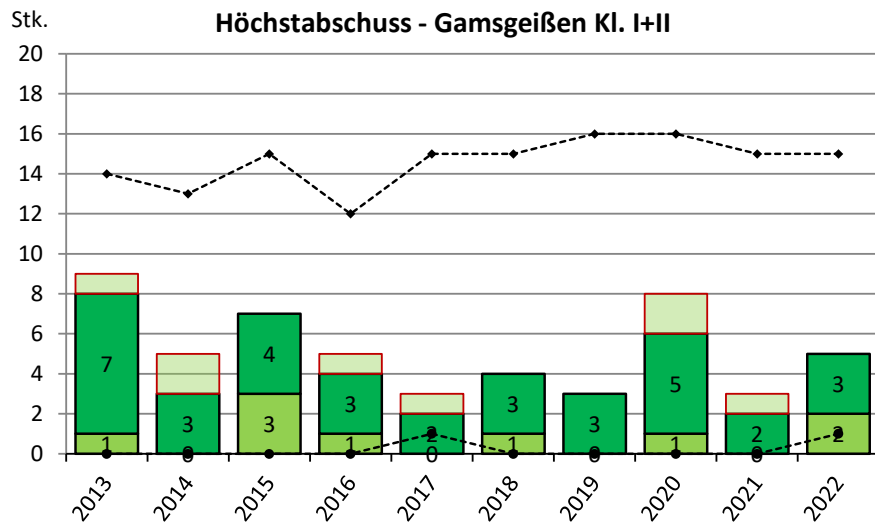
STRUKTUR VON ABSCHUSSPLAN, ABSCHUSS UND FALLWILD

GAMSWILD - 1/4 MÜHLBACH

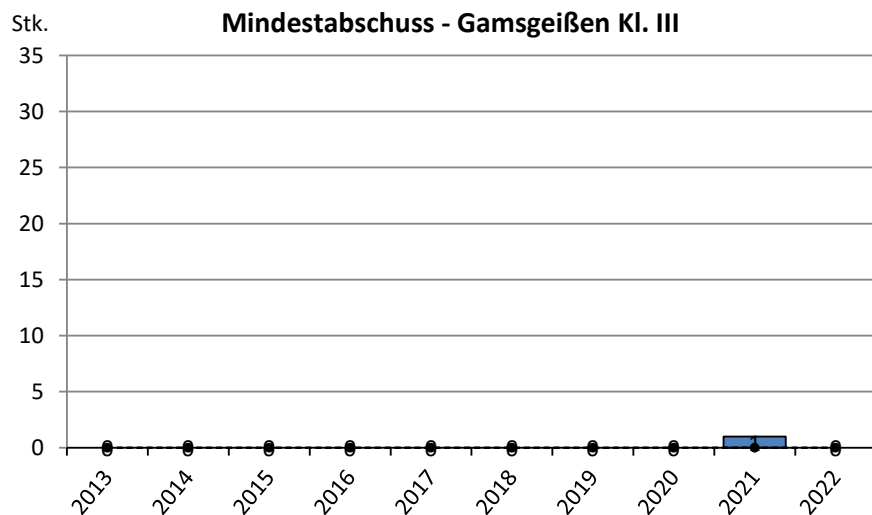
6.400 ha



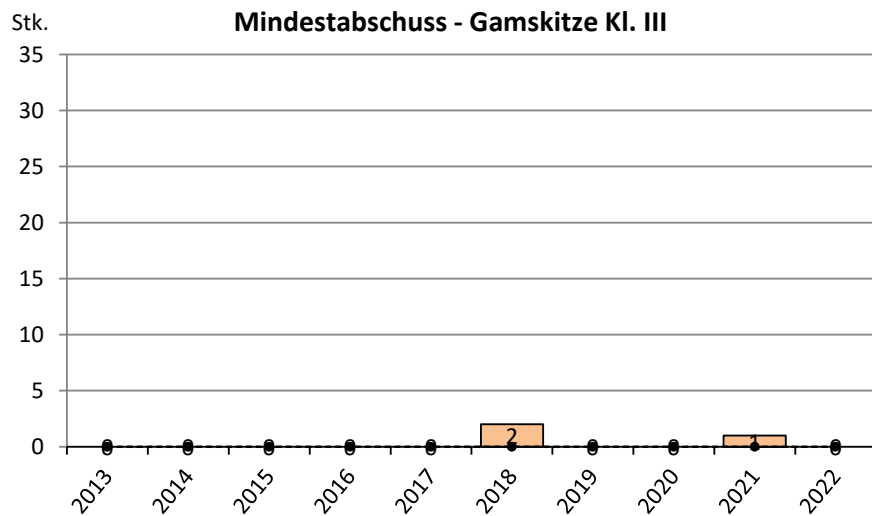
- █ Fallwild/Hegeabsch. Gamsseiß I
- █ Fallwild/Hegeabsch. Gamsseiß II
- █ Abschuss Gamsseiß I
- █ Abschuss Gamsseiß II
- - - ● Höchstabschuss Gamsseiß I
- - - ● Ersatzabschuss Gamsseiß II



- █ Fallwild/Hegeabsch. Gamsseiß III
- █ Abschuss Gamsseiß III
- - - ● Mindestabschuss Gamsseiß III



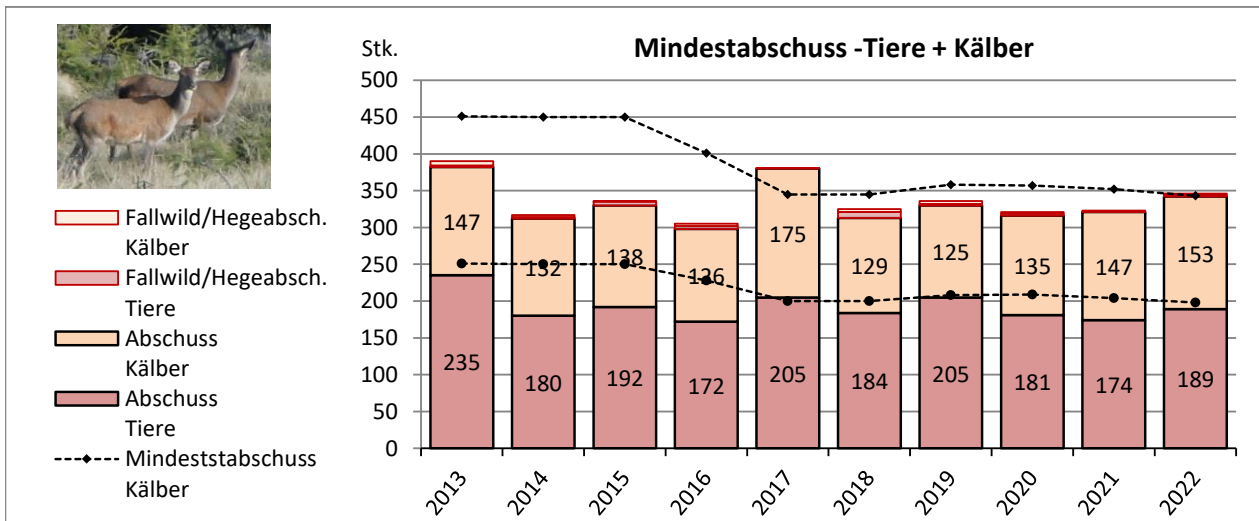
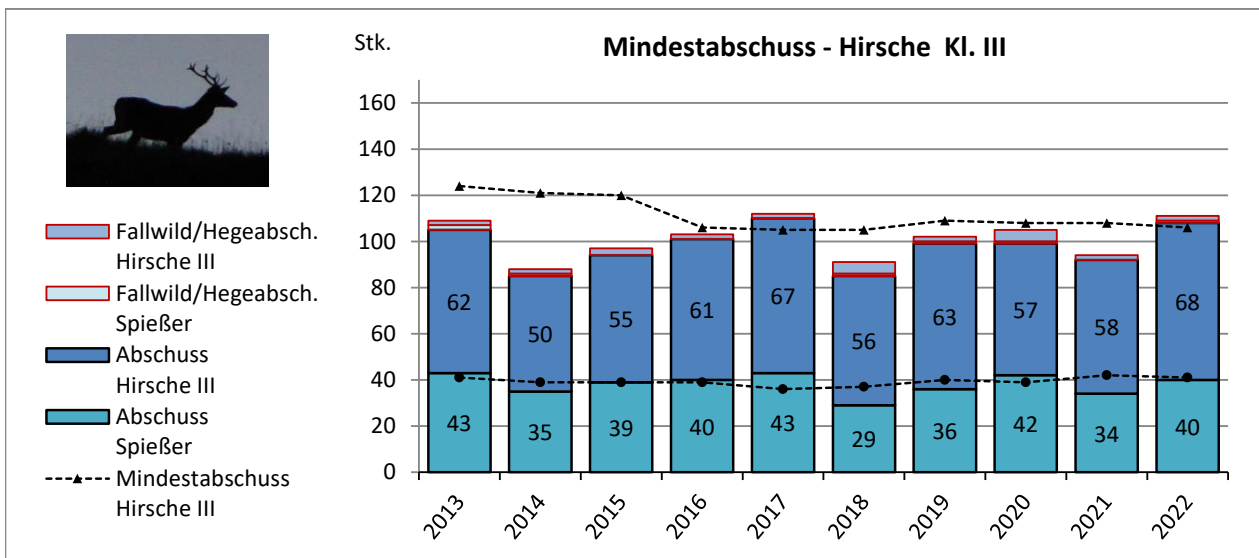
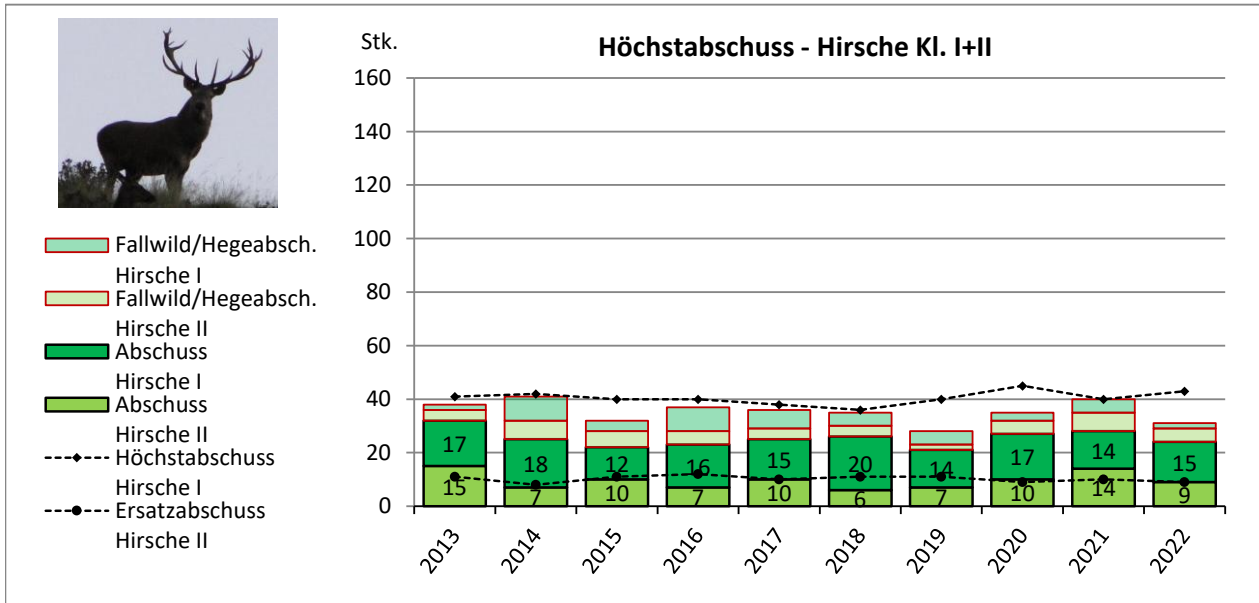
- █ Fallwild/Hegeabsch. Gamskitz
- █ Abschuss Gamskitz
- - - ● Mindestabschuss Gamskitz



STRUKTUR VON ABSCHUSSPLAN, ABSCHUSS UND FALLWILD

ROTWILD - 2/1 KAPRUN-FUSCH

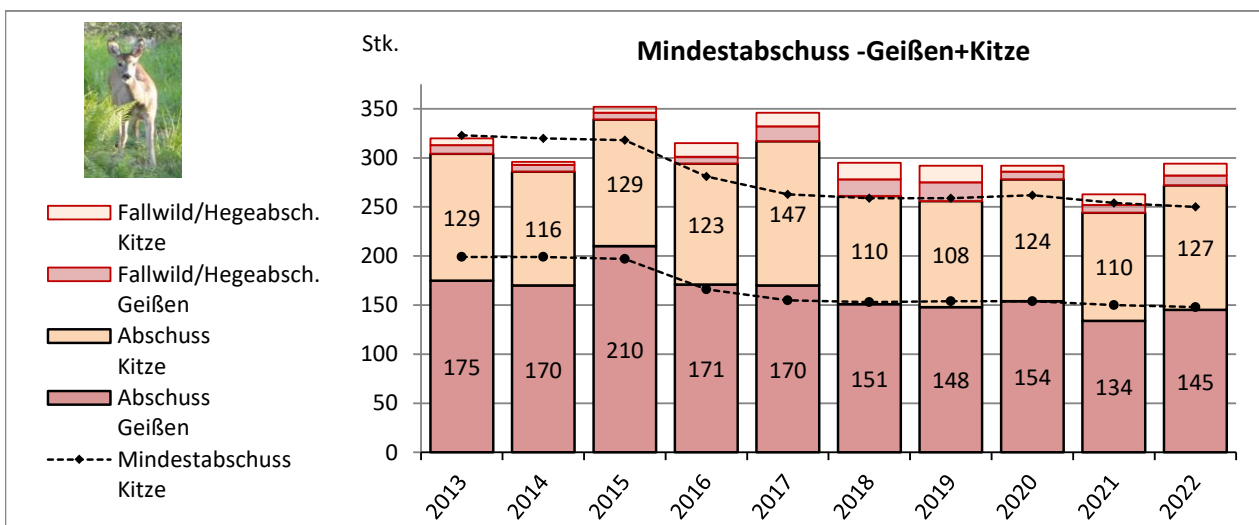
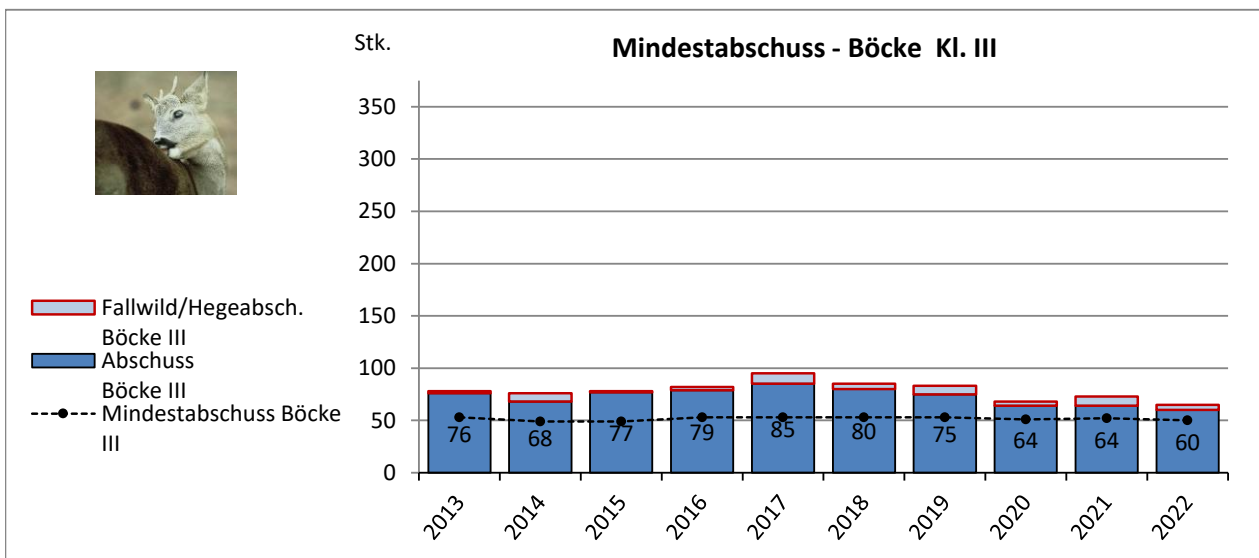
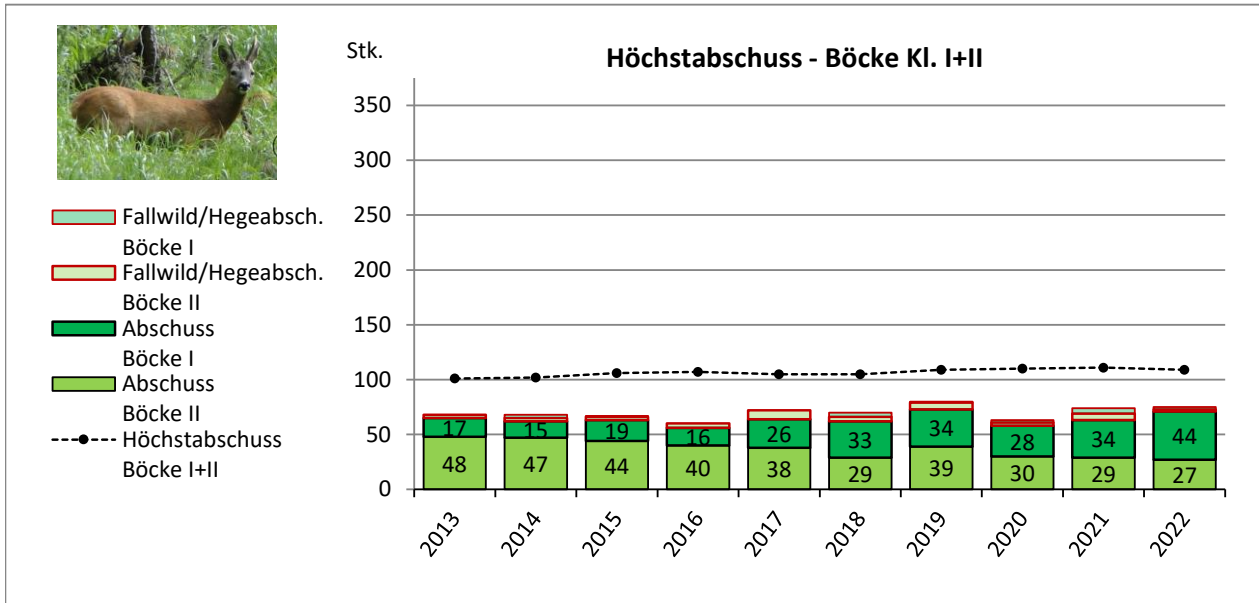
31.350 ha



STRUKTUR VON ABSCHUSSPLAN, ABSCHUSS UND FALLWILD

REHWILD - 2/1 KAPRUN-FUSCH

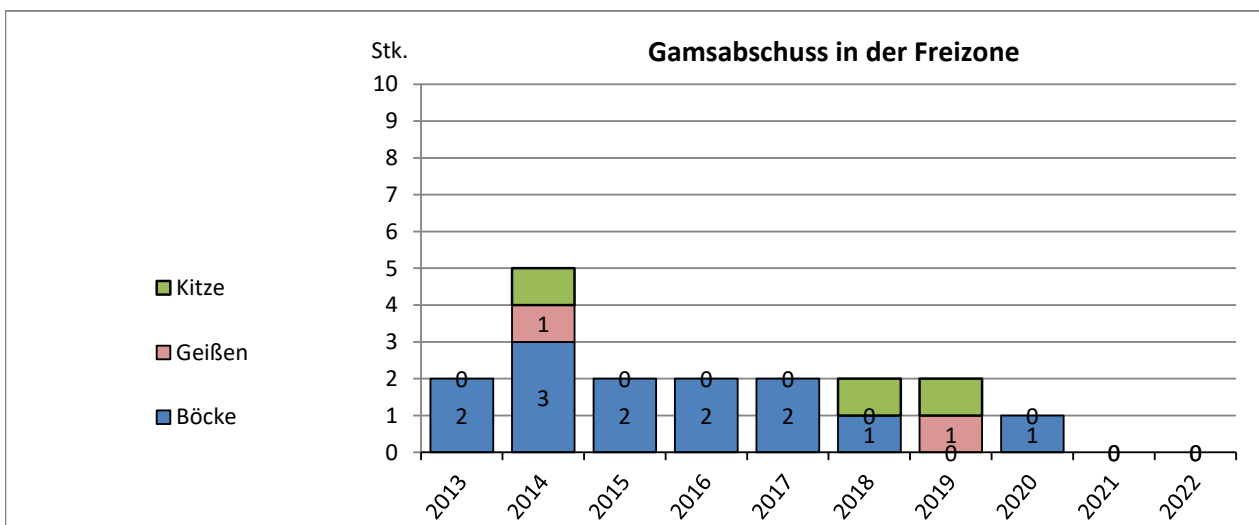
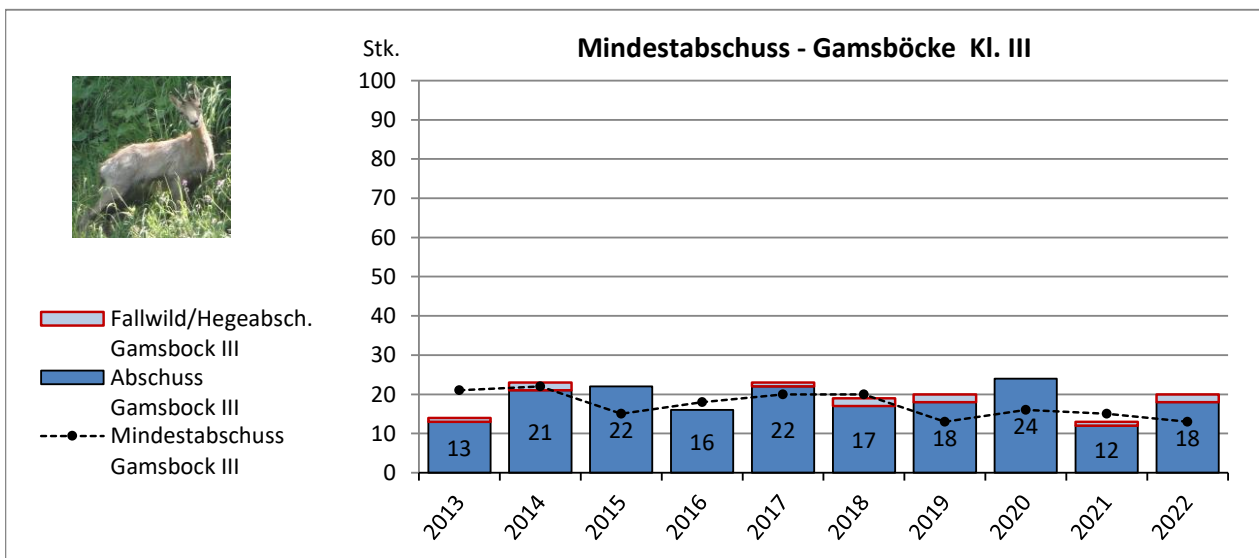
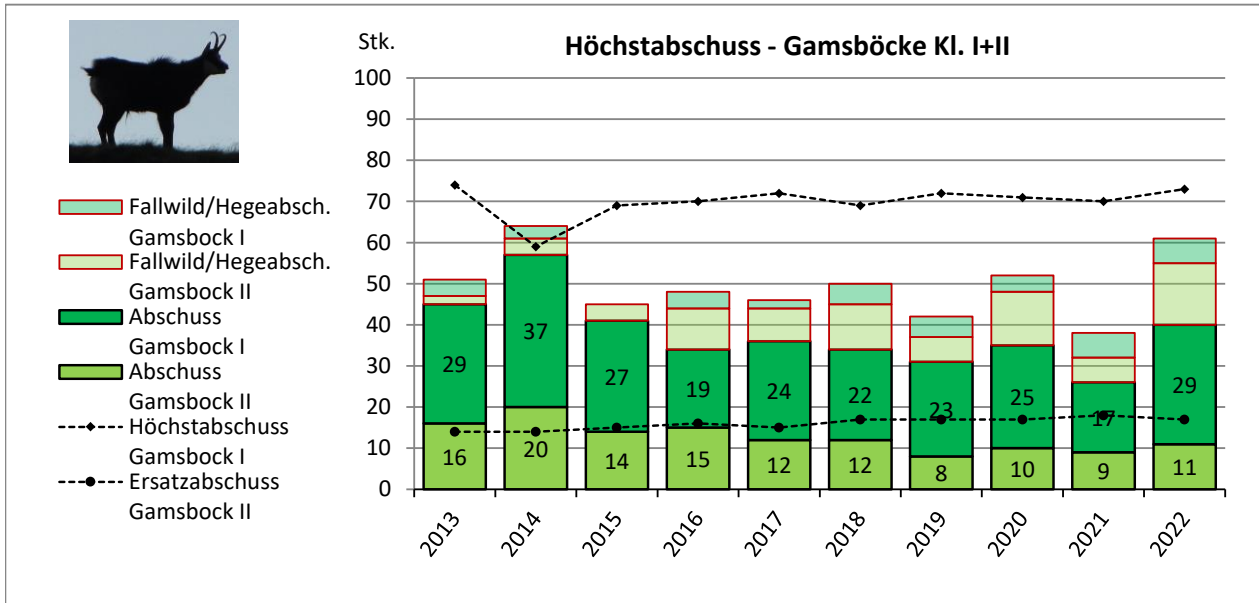
31.350 ha



STRUKTUR VON ABSCHUSSPLAN, ABSCHUSS UND FALLWILD

GAMSWILD - 2/1 KAPRUN-FUSCH

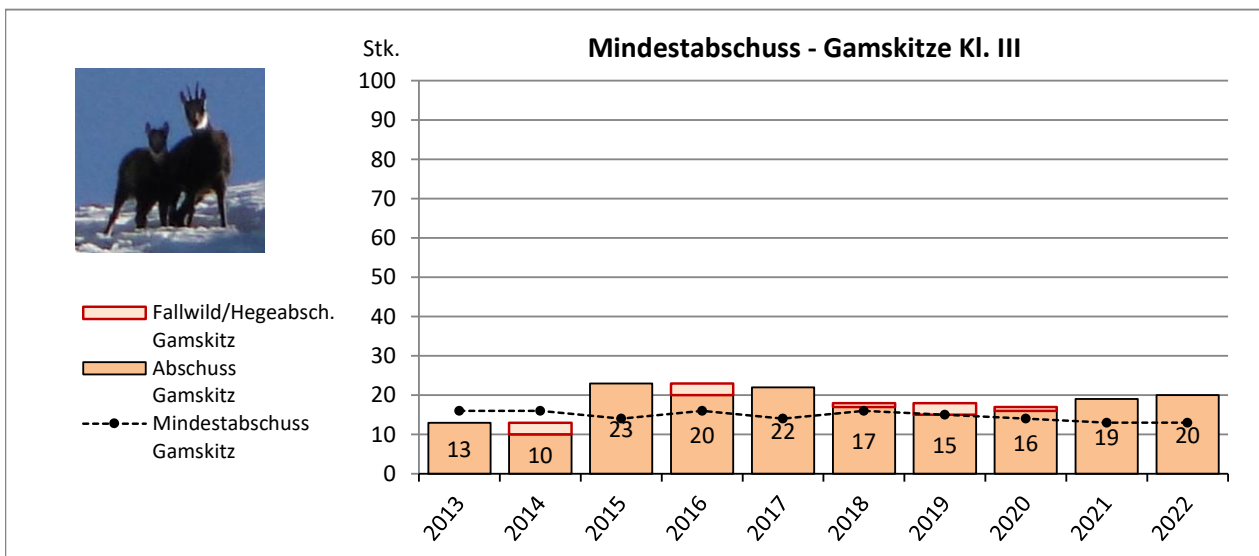
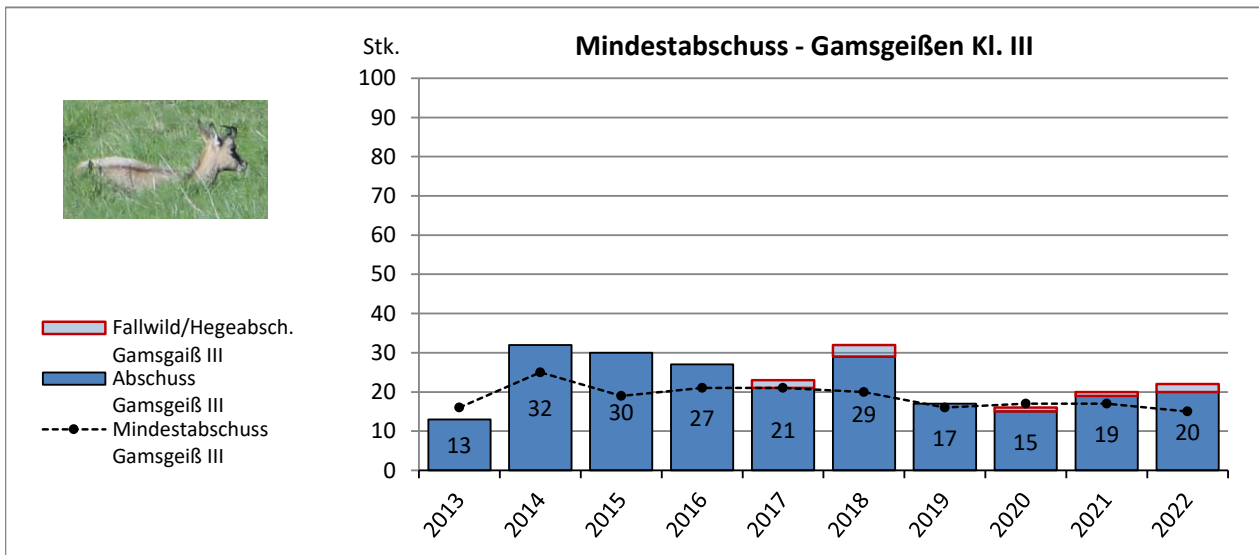
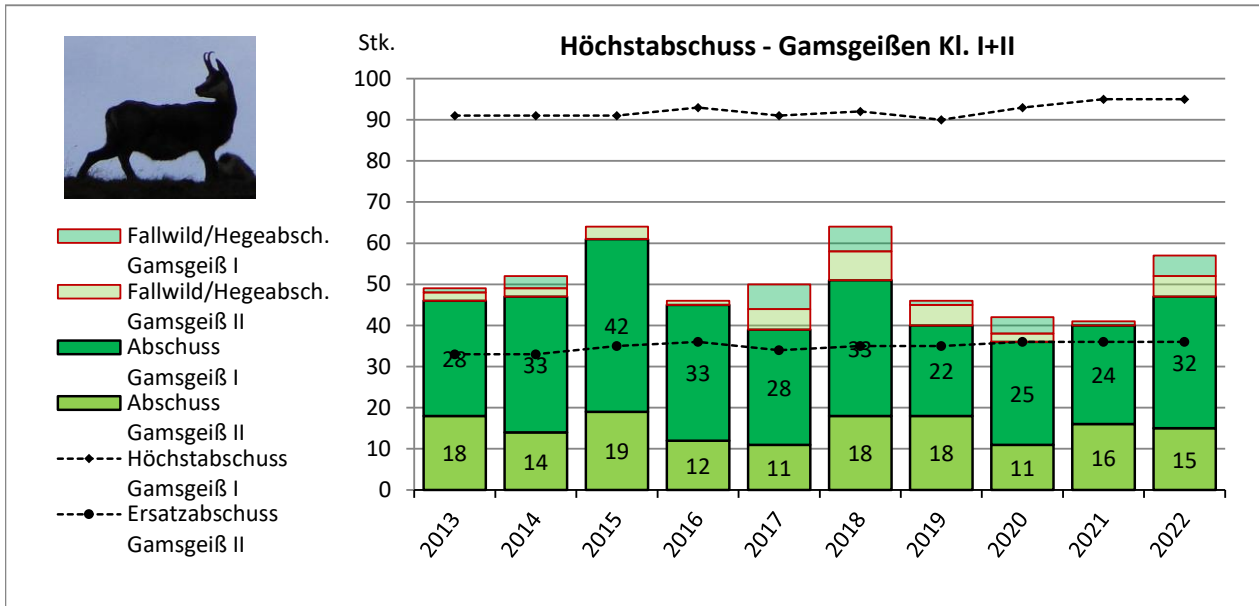
31.350 ha



STRUKTUR VON ABSCHUSSPLAN, ABSCHUSS UND FALLWILD

GAMSWILD - 2/1 KAPRUN-FUSCH

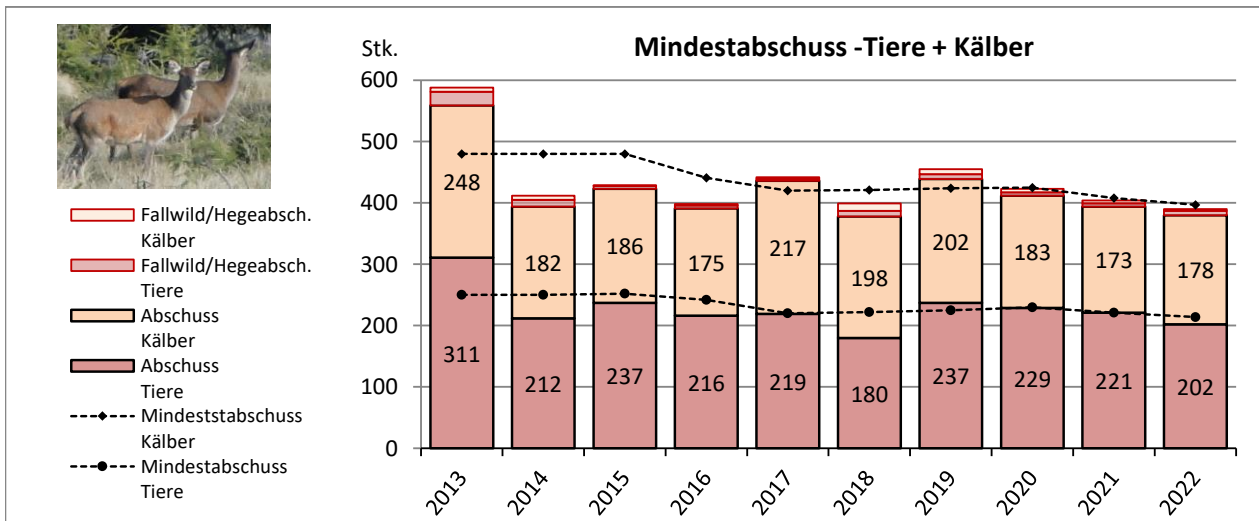
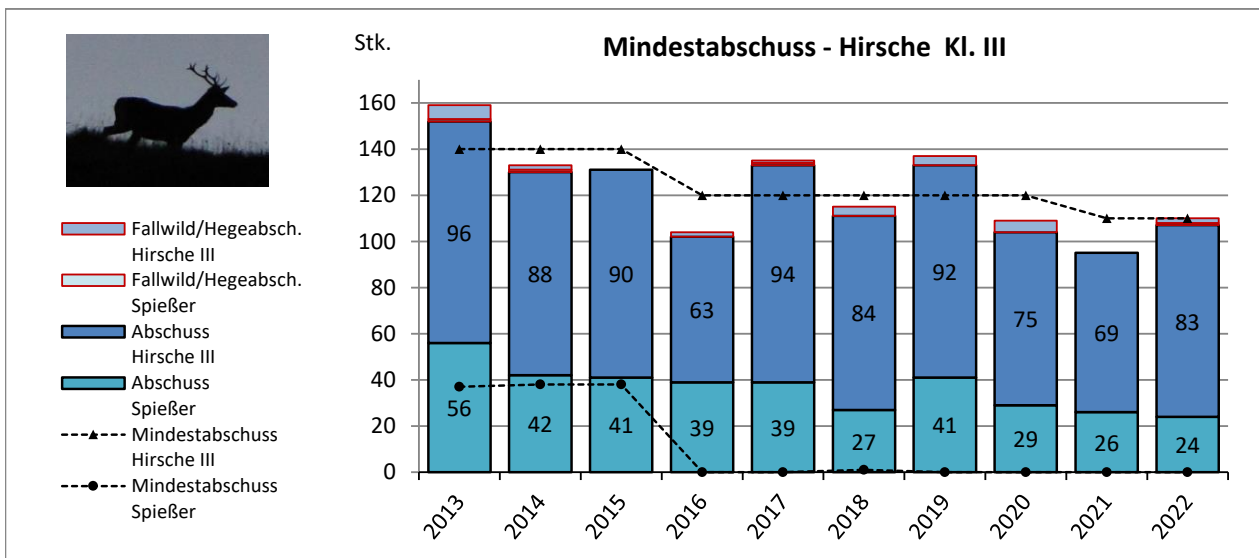
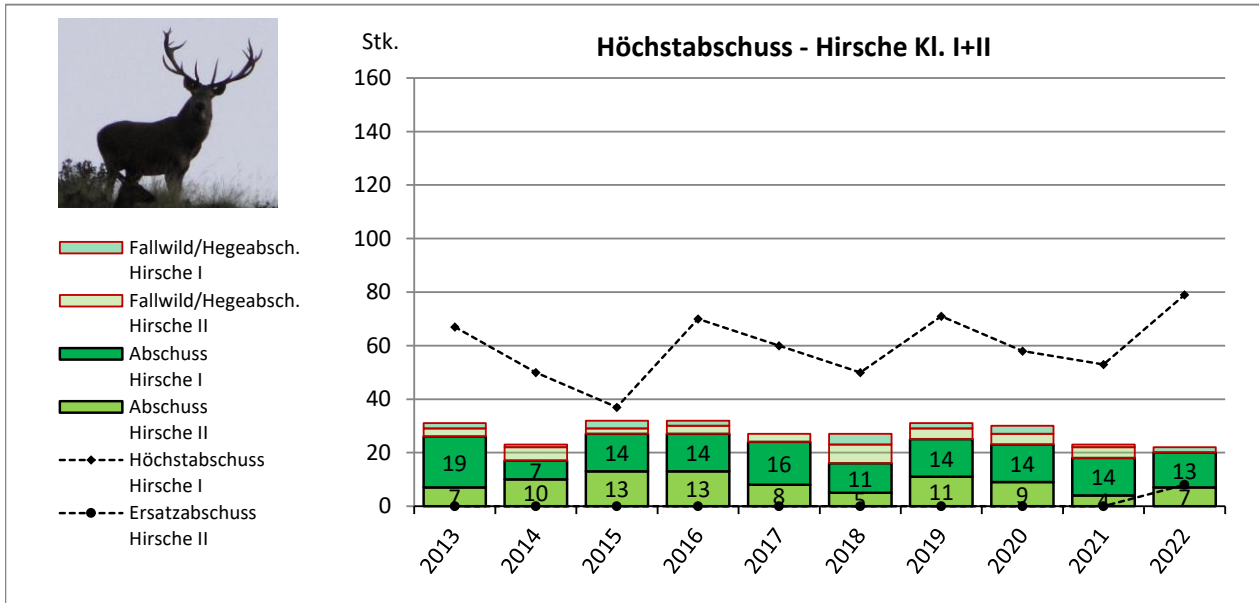
31.350 ha



STRUKTUR VON ABSCHUSSPLAN, ABSCHUSS UND FALLWILD

ROTWILD - 2/2 RAURIS

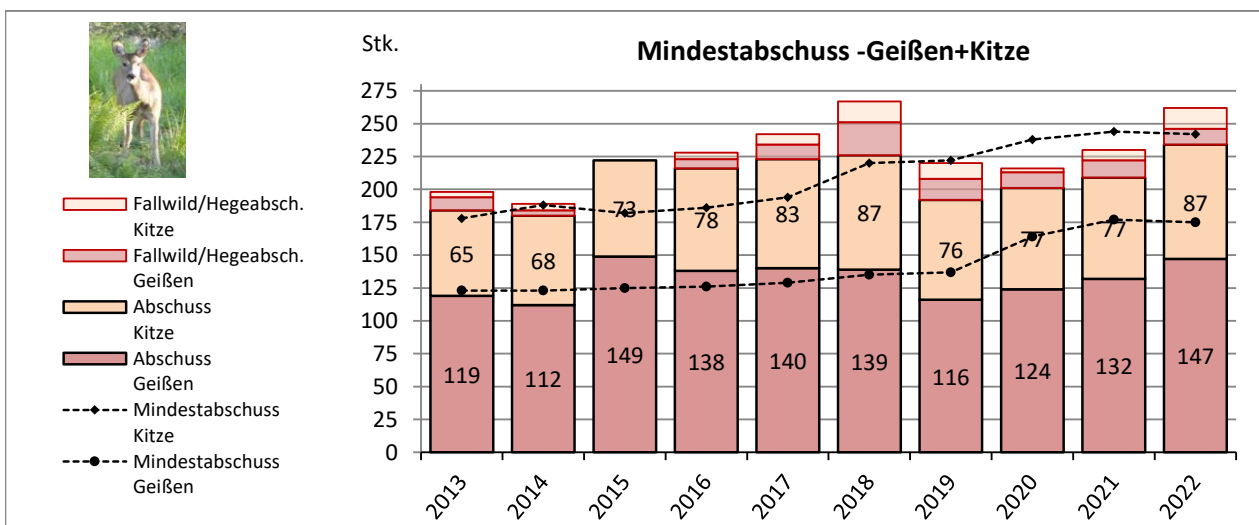
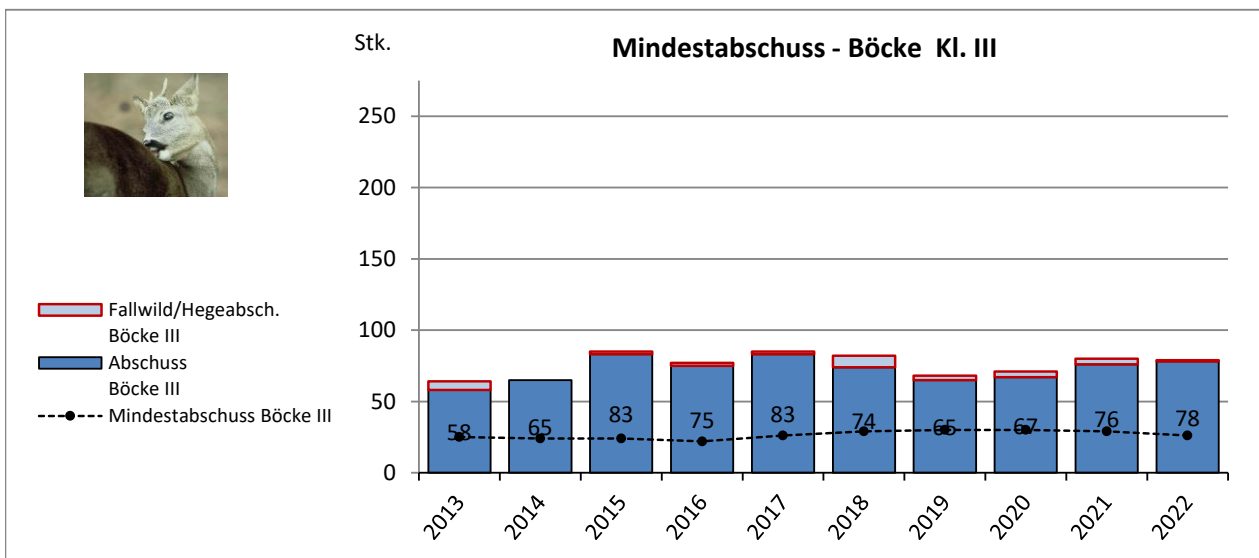
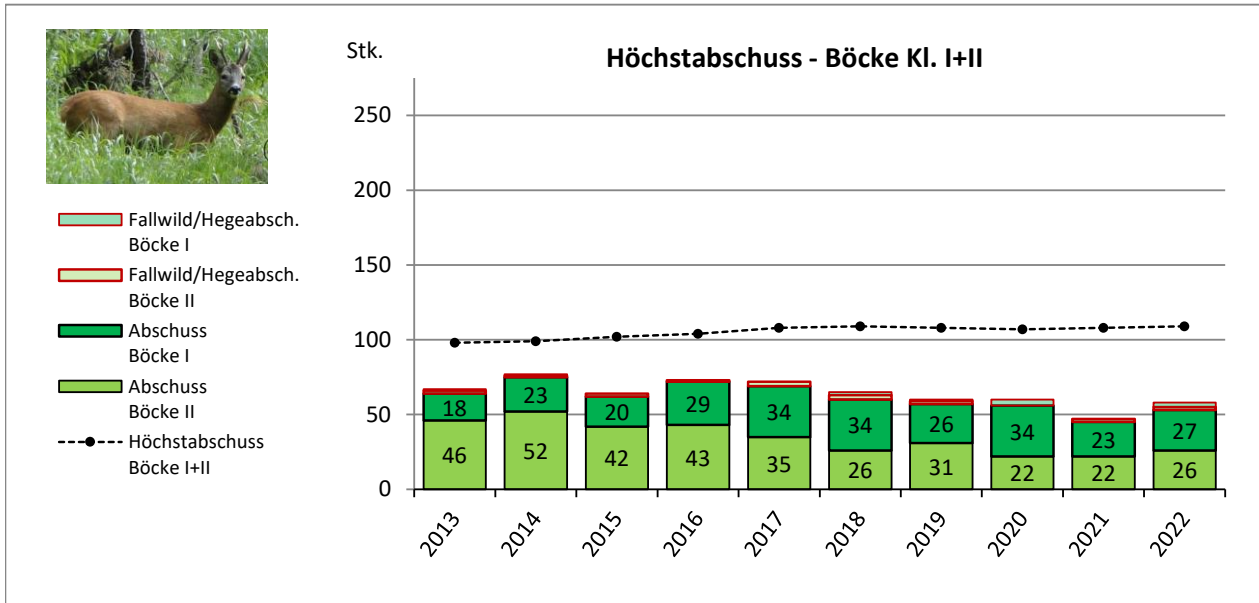
28.500 ha



STRUKTUR VON ABSCHUSSPLAN, ABSCHUSS UND FALLWILD

REHWILD - 2/2 RAURIS

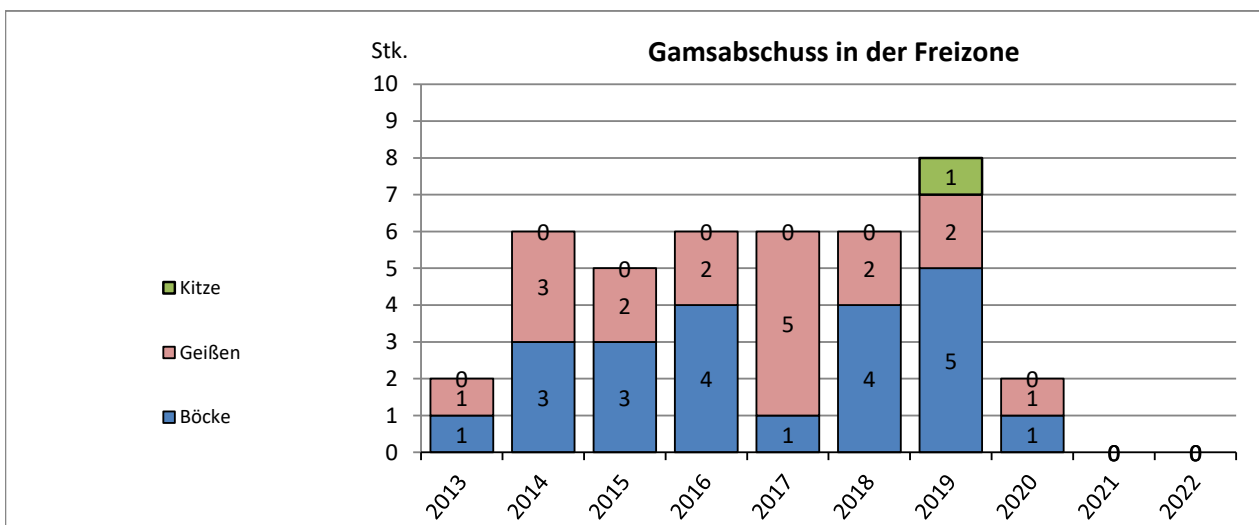
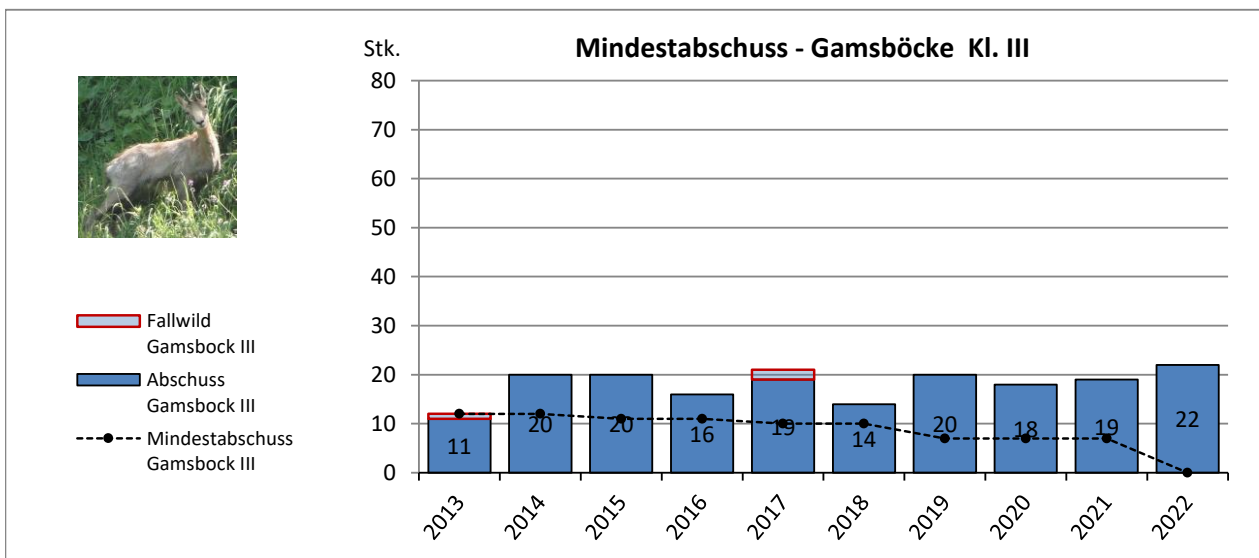
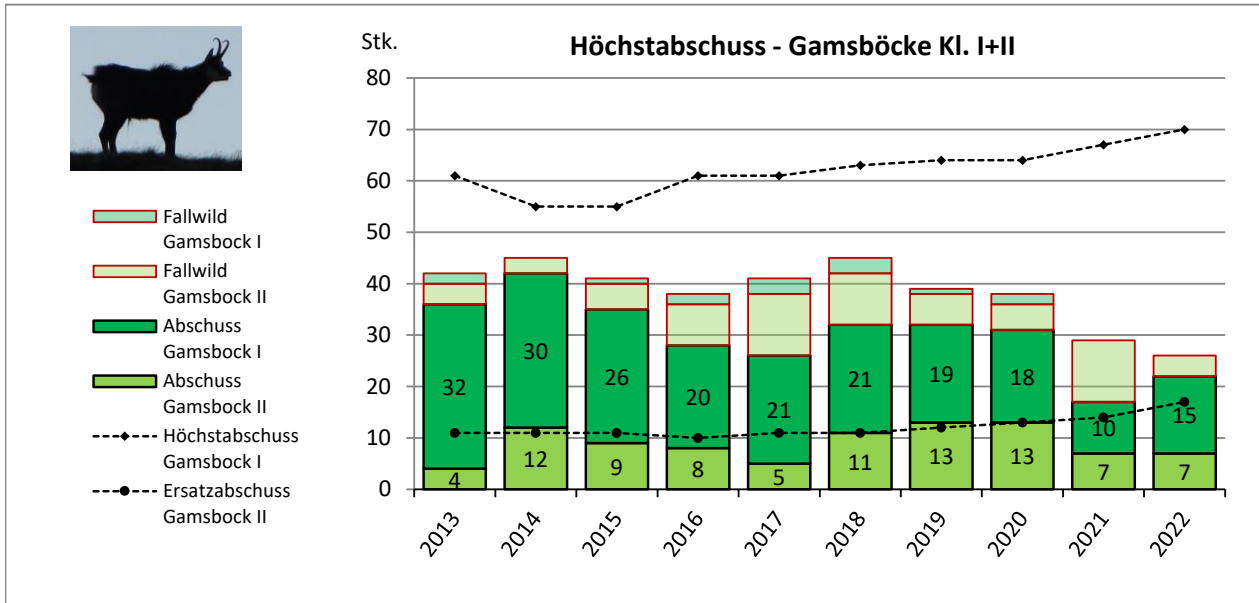
28.500 ha



STRUKTUR VON ABSCHUSSPLAN, ABSCHUSS UND FALLWILD

GAMSWILD - 2/2 RAURIS

28.500 ha



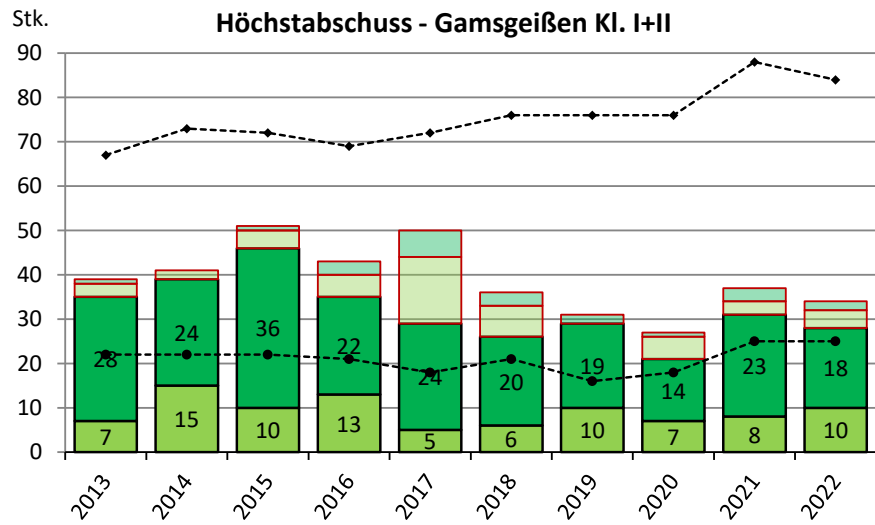
STRUKTUR VON ABSCHUSSPLAN, ABSCHUSS UND FALLWILD

GAMSWILD - 2/2 RAURIS

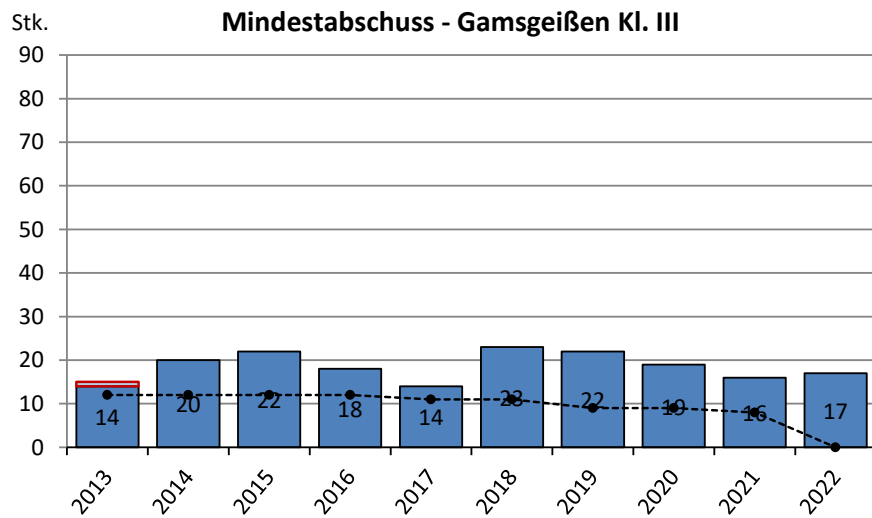
28.500 ha



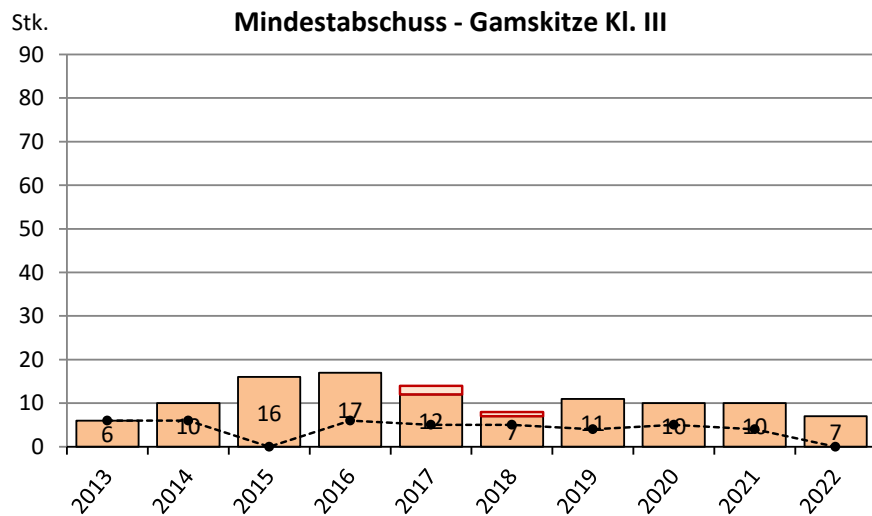
- Fallwild/Hegeabsch. Gamsgeiß I
- Fallwild/Hegeabsch. Gamsgeiß II
- Abschuss Gamsgeiß I
- Abschuss Gamsgeiß II
- Höchstabschuss Gamsgeiß I
- Ersatzabschuss Gamsgeiß II



- Fallwild/Hegeabsch. Gamsgeiß III
- Abschuss Gamsgeiß III
- Mindestabschuss Gamsgeiß III



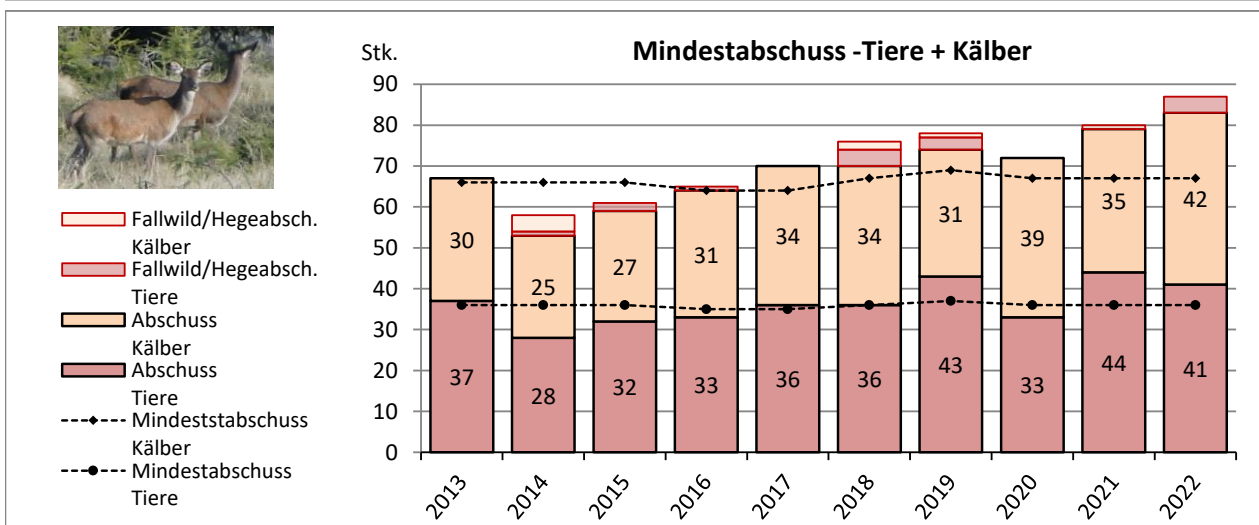
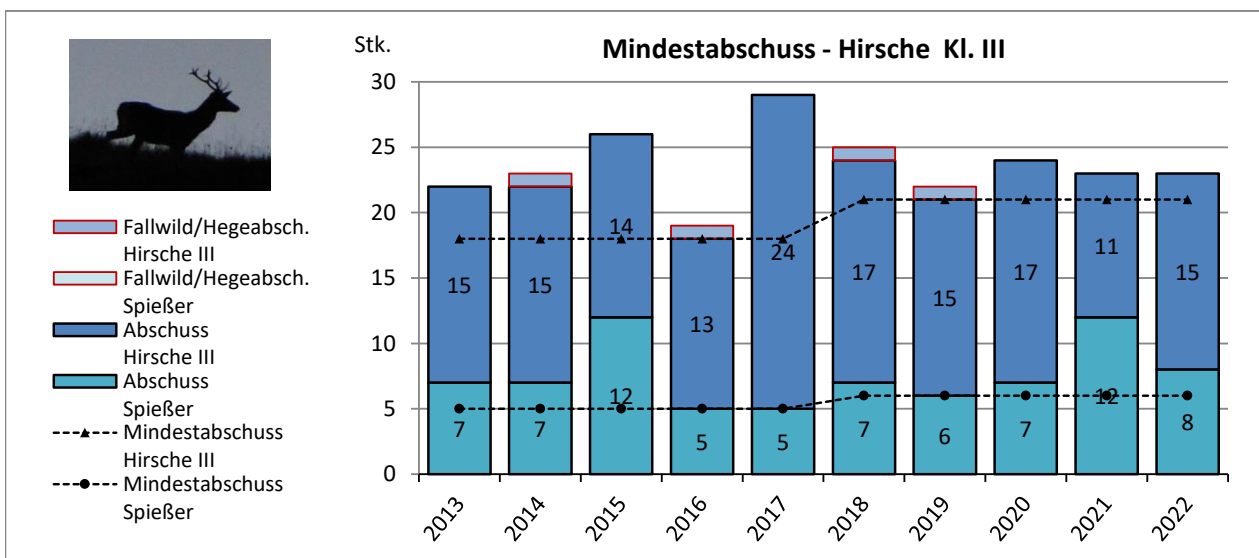
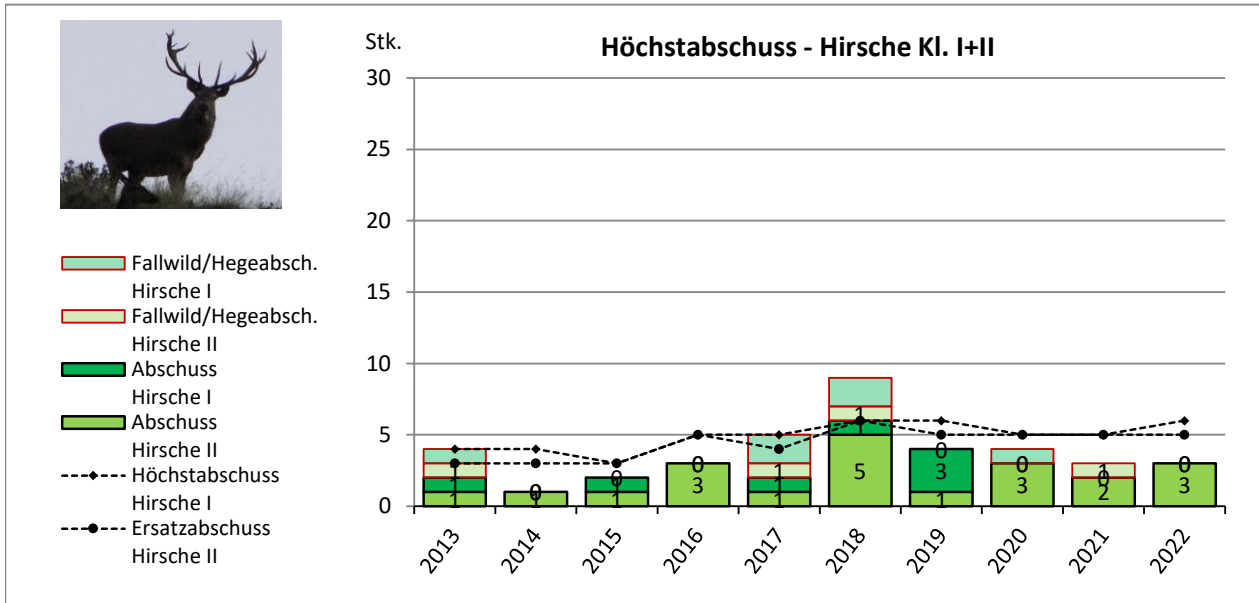
- Fallwild/Hegeabsch. Gamskitz
- Abschuss Gamskitz
- Mindestabschuss Gamskitz



STRUKTUR VON ABSCHUSSPLAN, ABSCHUSS UND FALLWILD

ROTWILD - 3/1 PASS THURN

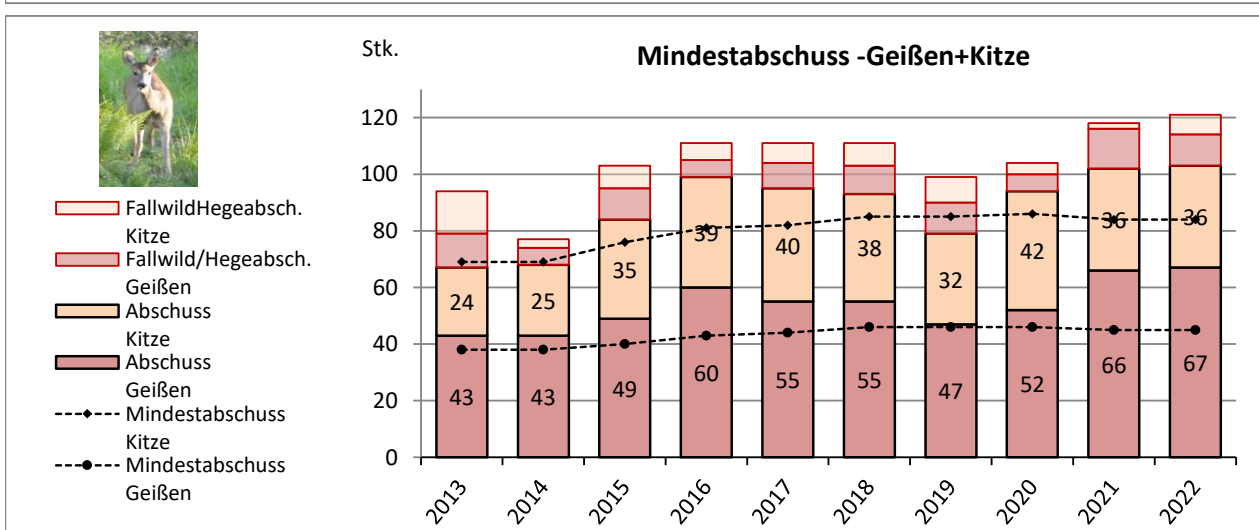
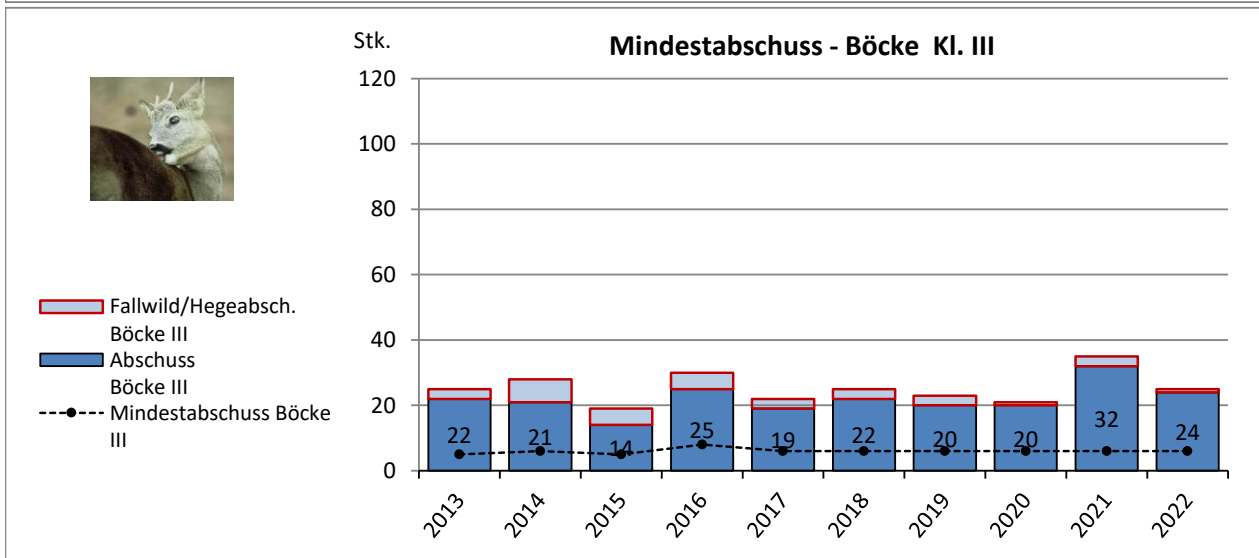
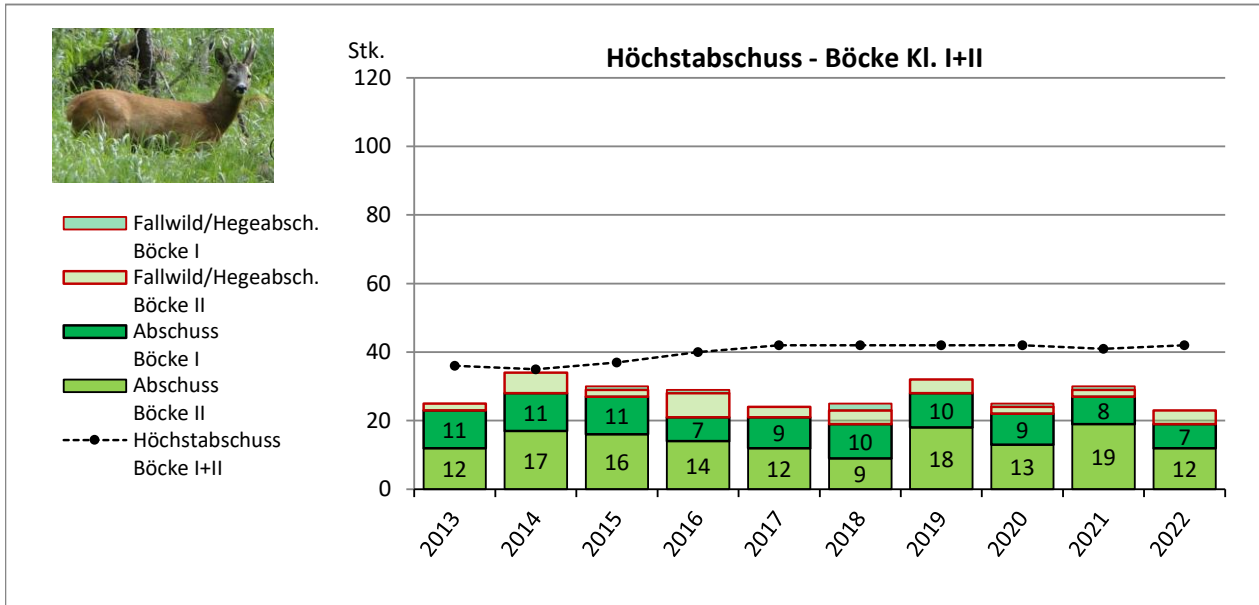
8.900 ha



STRUKTUR VON ABSCHUSSPLAN, ABSCHUSS UND FALLWILD

REHWILD - 3/1 PASS THURN

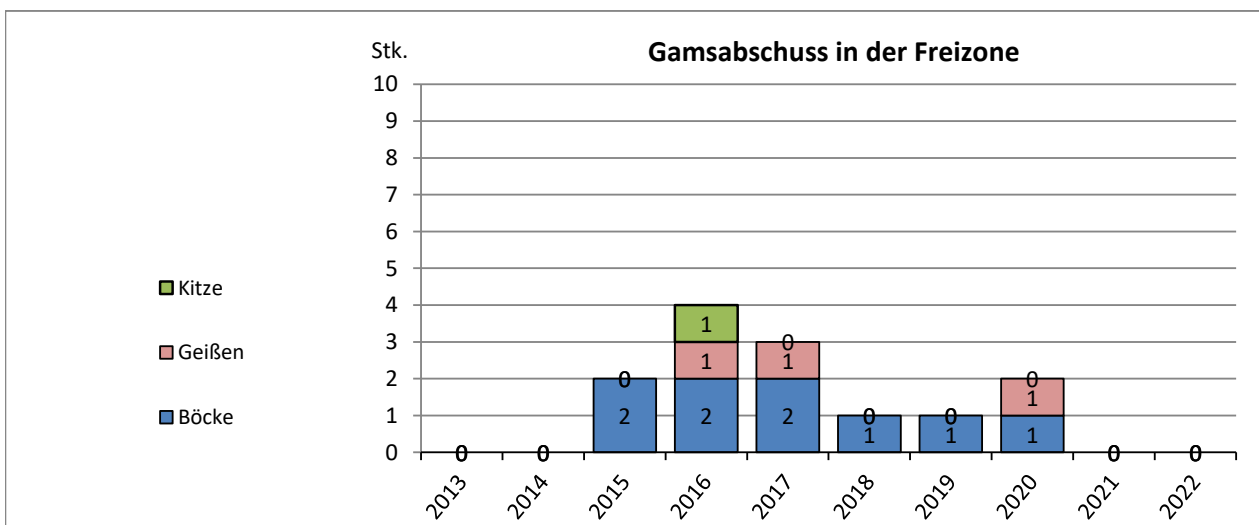
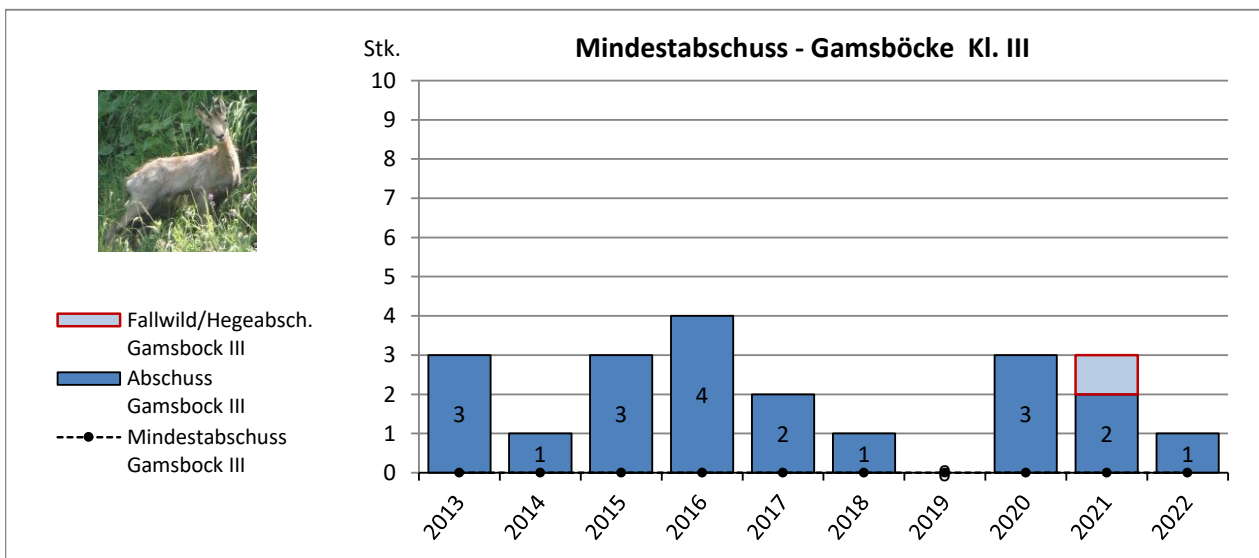
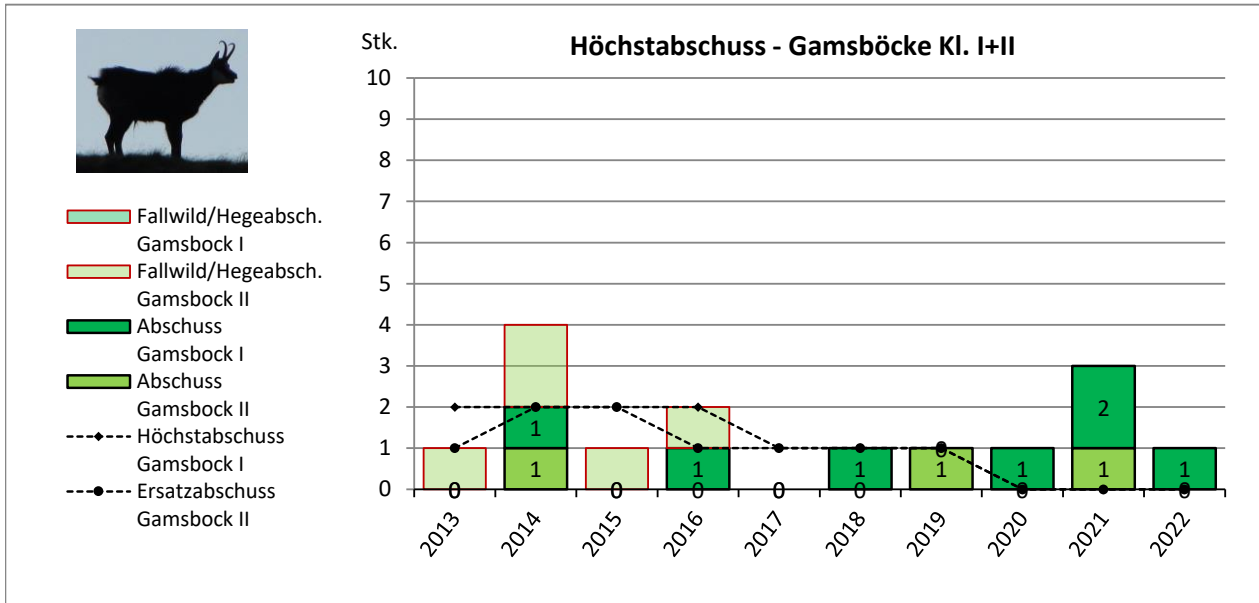
8.900 ha



STRUKTUR VON ABSCHUSSPLAN, ABSCHUSS UND FALLWILD

GAMSWILD - 3/1 PASS THURN

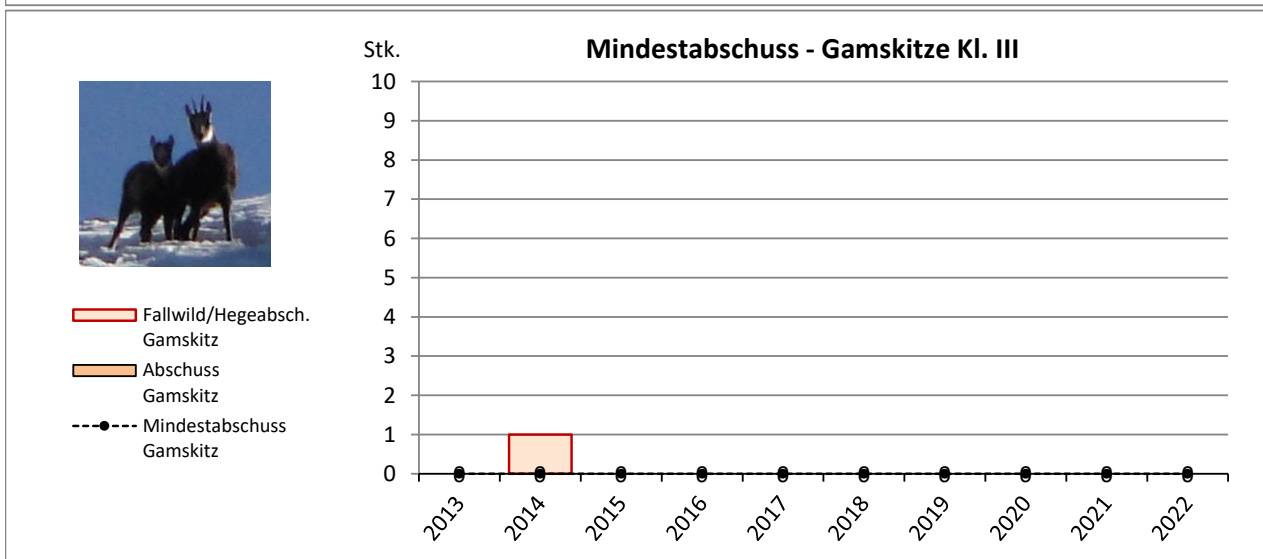
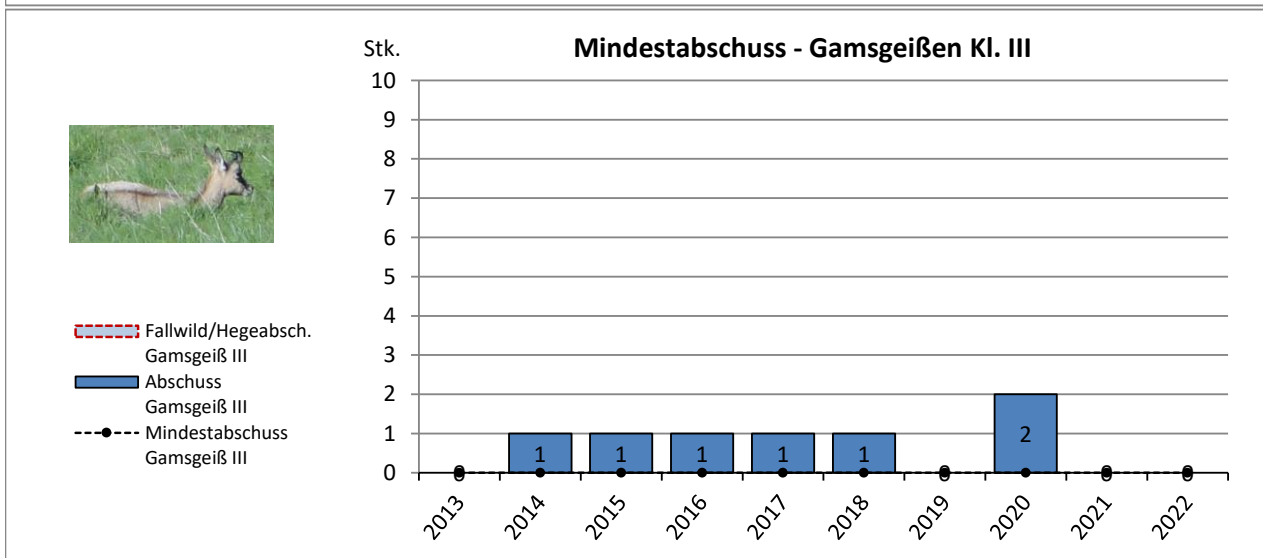
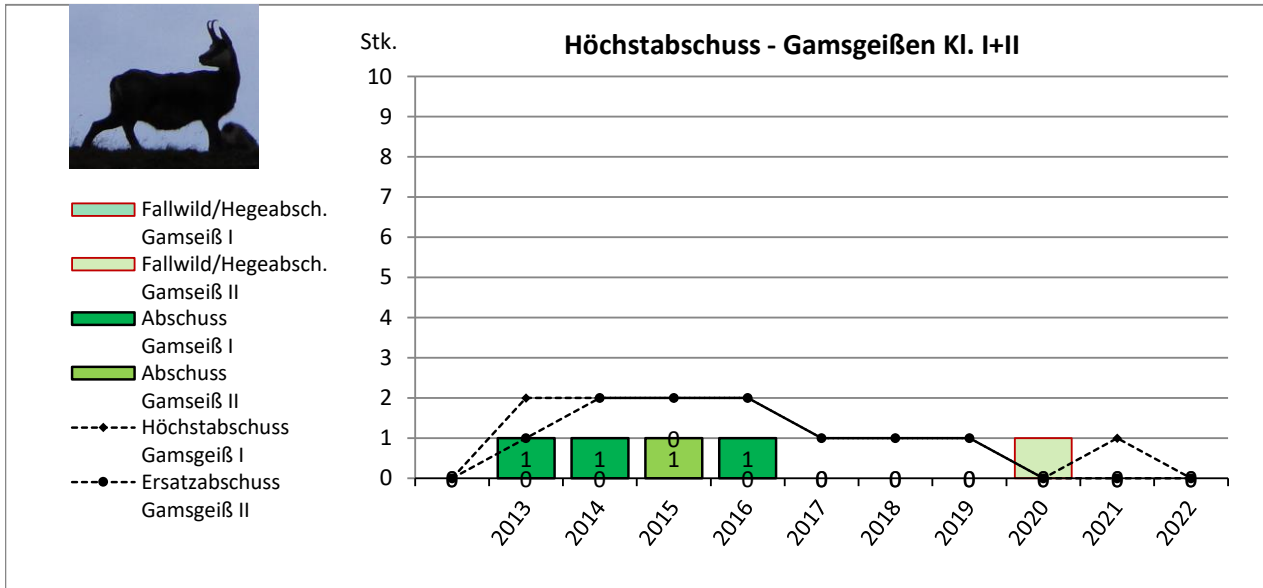
8.900 ha



STRUKTUR VON ABSCHUSSPLAN, ABSCHUSS UND FALLWILD

GAMSWILD - 3/1 PASS THURN

8.900 ha




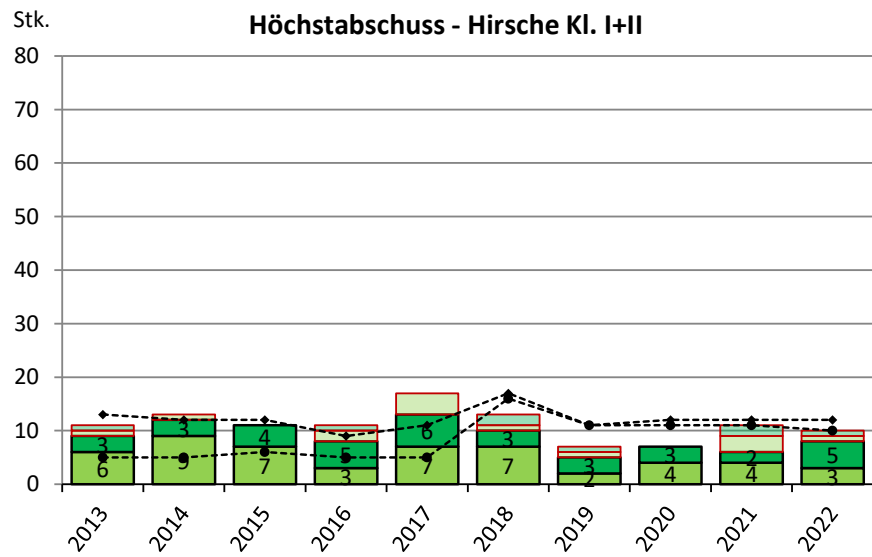
STRUKTUR VON ABSCHUSSPLAN, ABSCHUSS UND FALLWILD

ROTWILD - 3/2 PINZGAUER SCHIEFERALPEN WEST

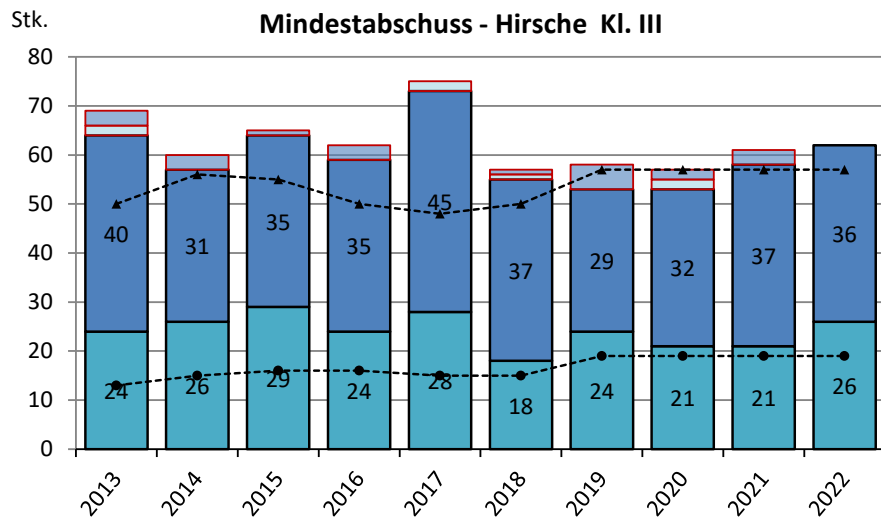
19.200 ha



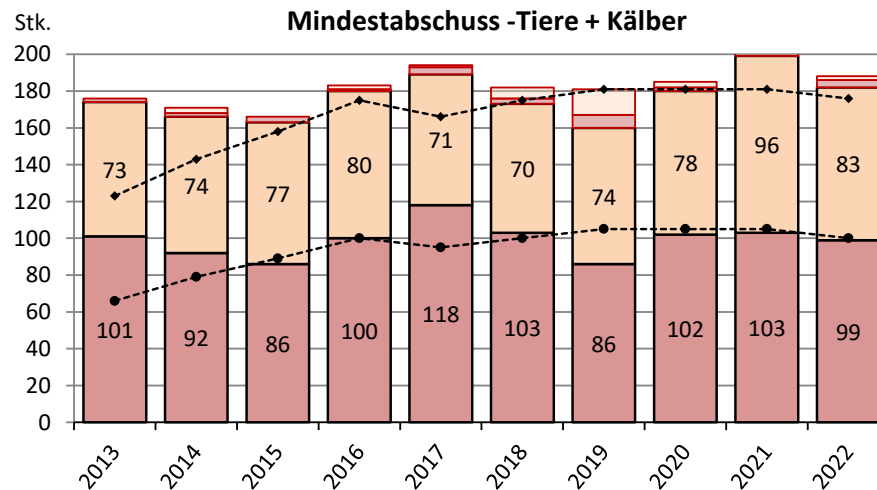
- ▬ Fallwild/Hegeabsch. Hirsche I
- ▬ Fallwild/Hegeabsch. Hirsche II
- ▬ Abschuss Hirsche I
- ▬ Abschuss Hirsche II
- ◆- Höchstabschuss Hirsche I
- Ersatzabschuss Hirsche II



- ▬ Fallwild/Hegeabsch. Hirsche III
- ▬ Fallwild/Hegeabsch. Spießler
- ▬ Abschuss Hirsche III
- ▬ Abschuss Spießler
- ▲- Mindestabschuss Hirsche III
- Mindestabschuss Spießler



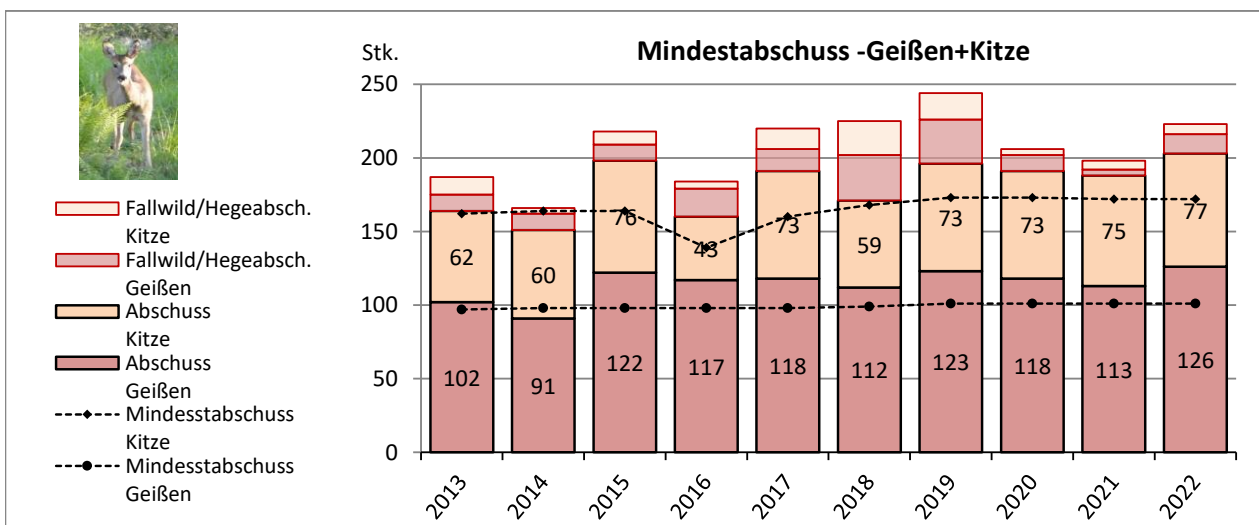
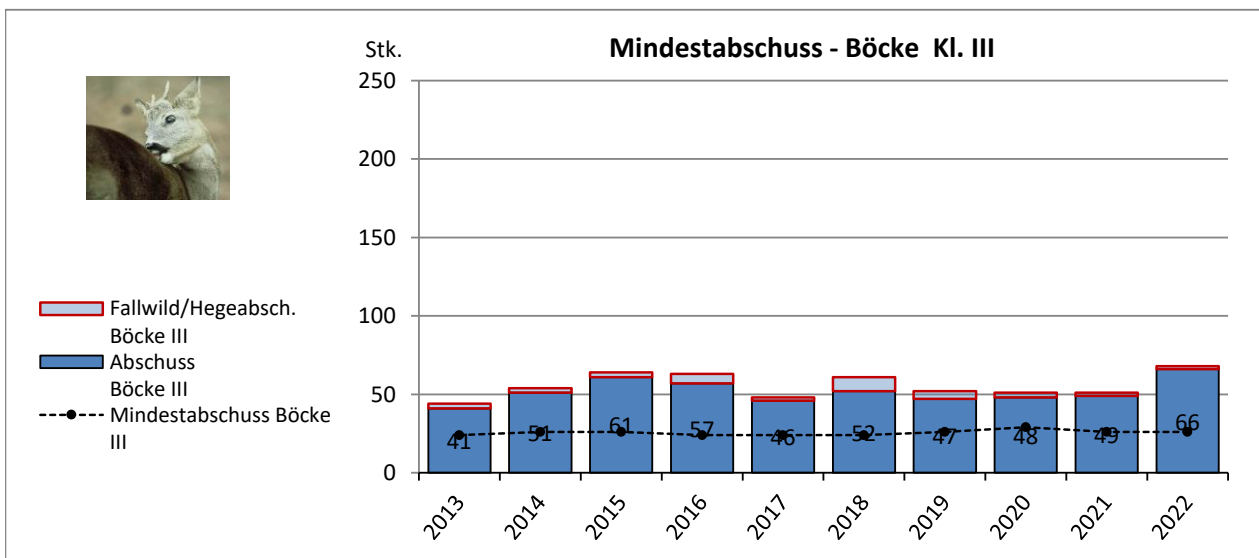
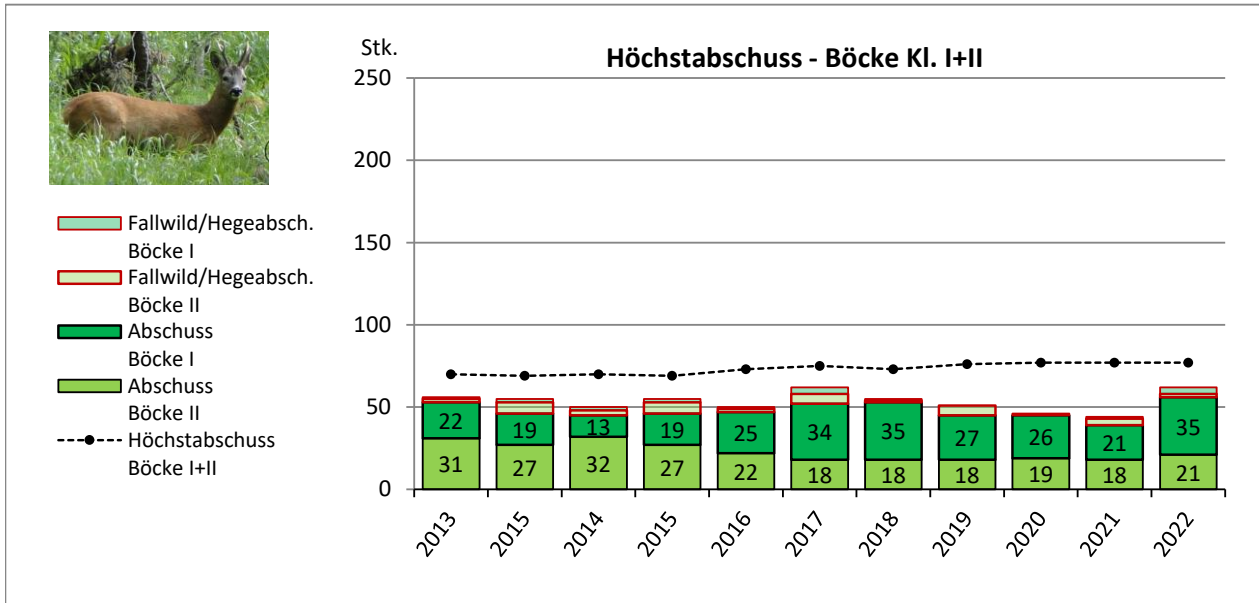
- ▬ Fallwild/Hegeabsch. Kälber
- ▬ Fallwild/Hegeabsch. Tiere
- ▬ Abschuss Kälber
- ▬ Abschuss Tiere
- ◆- Mindestabschuss Kälber
- Mindestabschuss Tiere



STRUKTUR VON ABSCHUSSPLAN, ABSCHUSS UND FALLWILD

REHWILD - 3/2 PINZGAUER SCHIEFERALPEN WEST

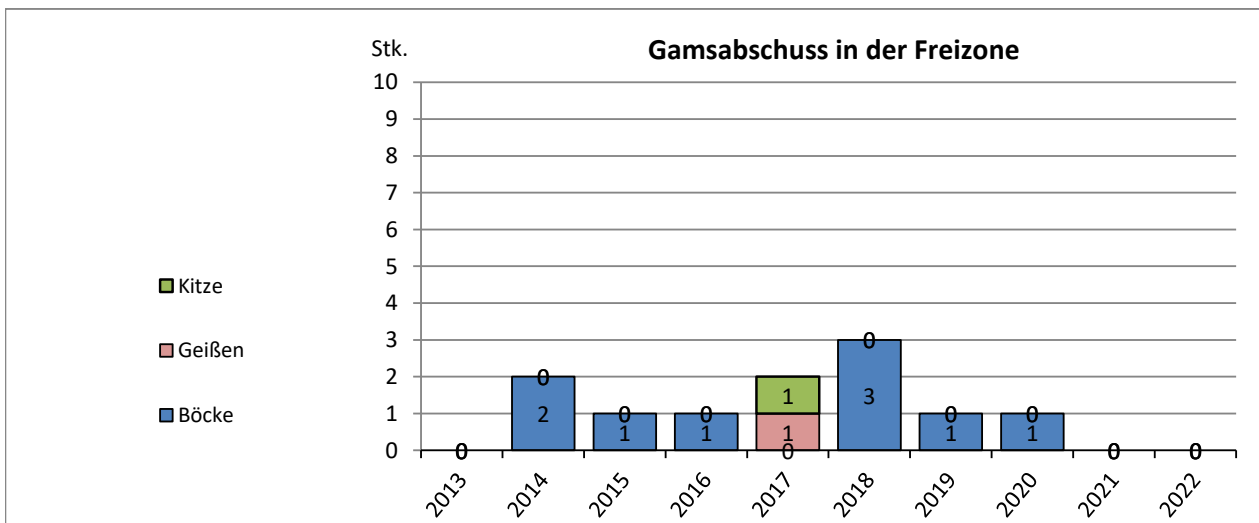
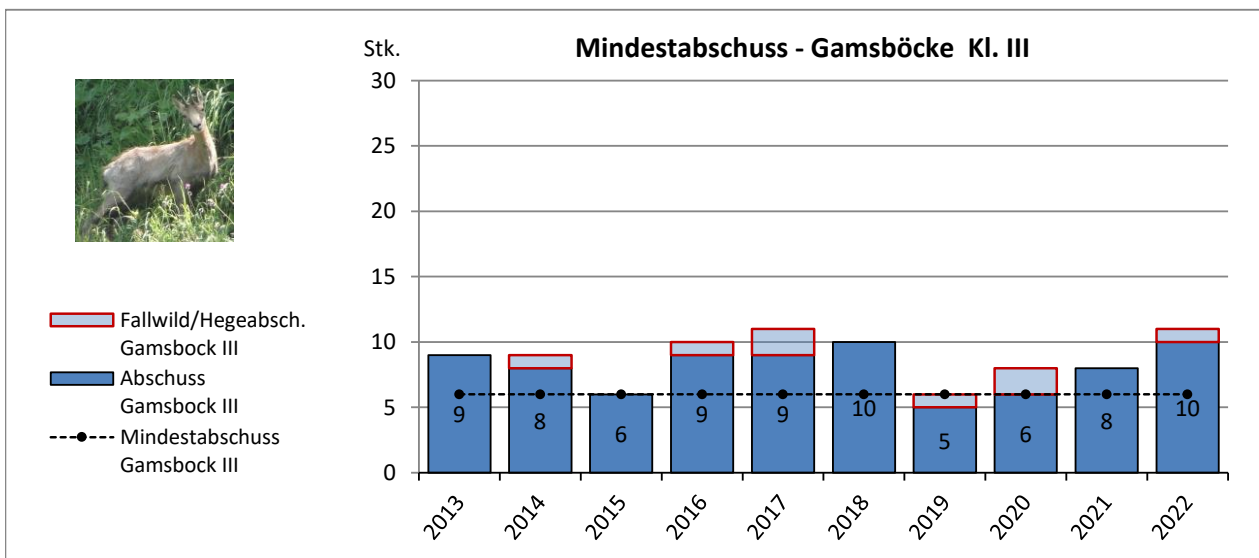
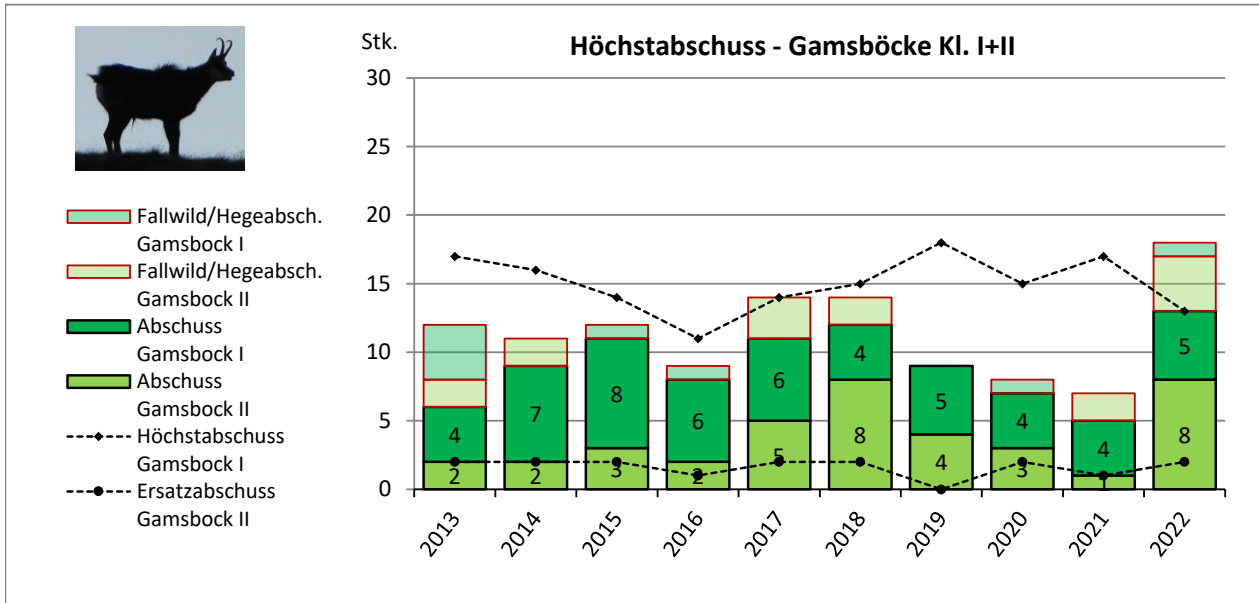
19.200 ha



STRUKTUR VON ABSCHUSSPLAN, ABSCHUSS UND FALLWILD

GAMSWILD - 3/2 PINZGAUER SCHIEFERALPEN WEST

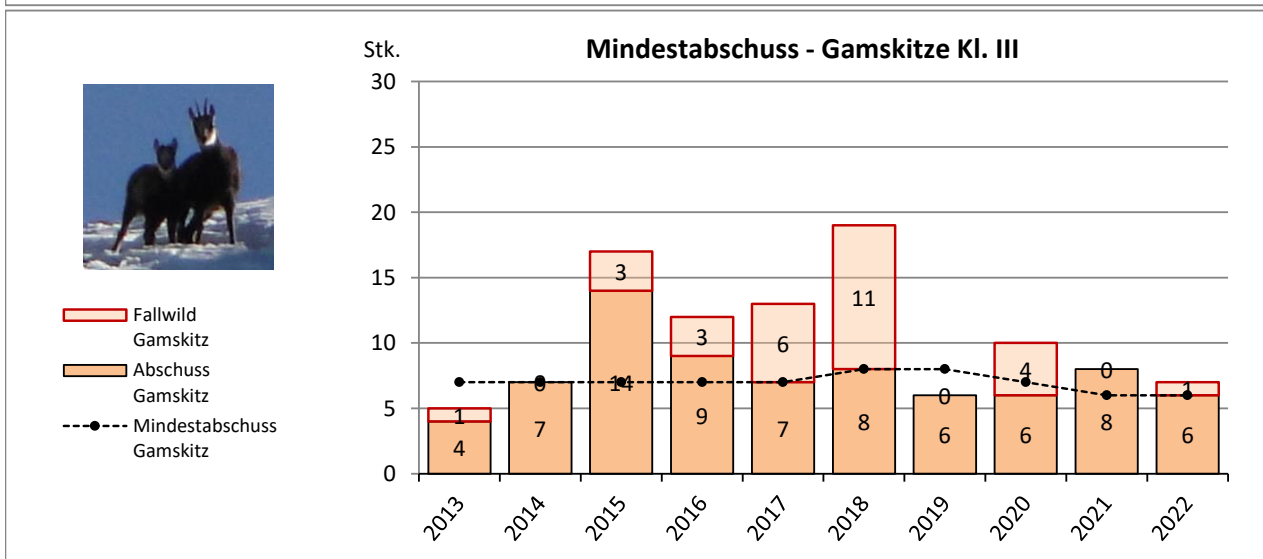
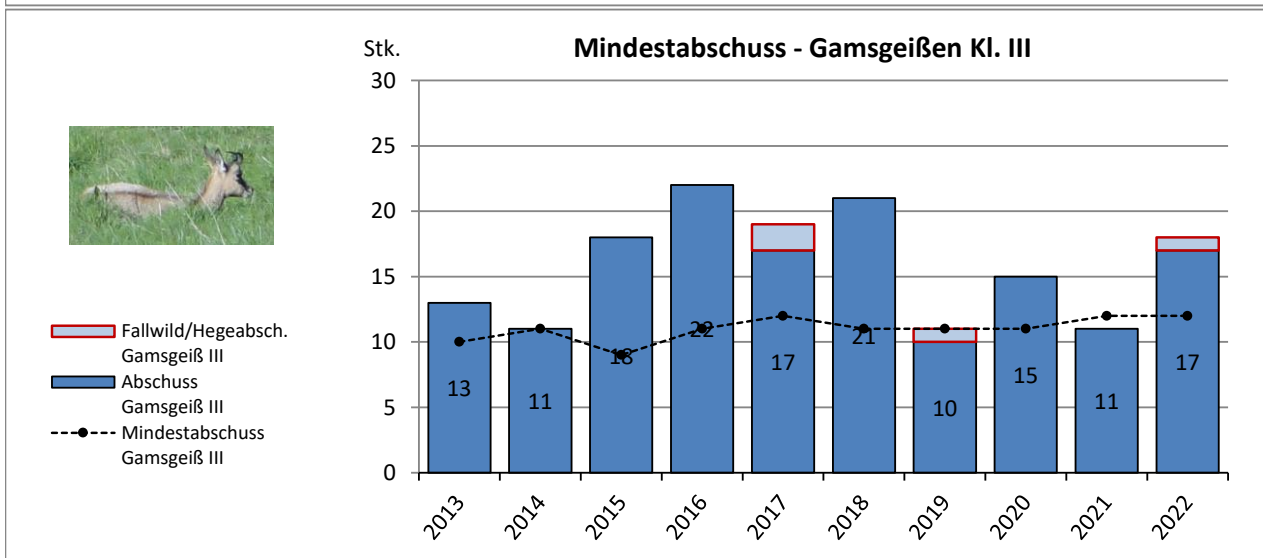
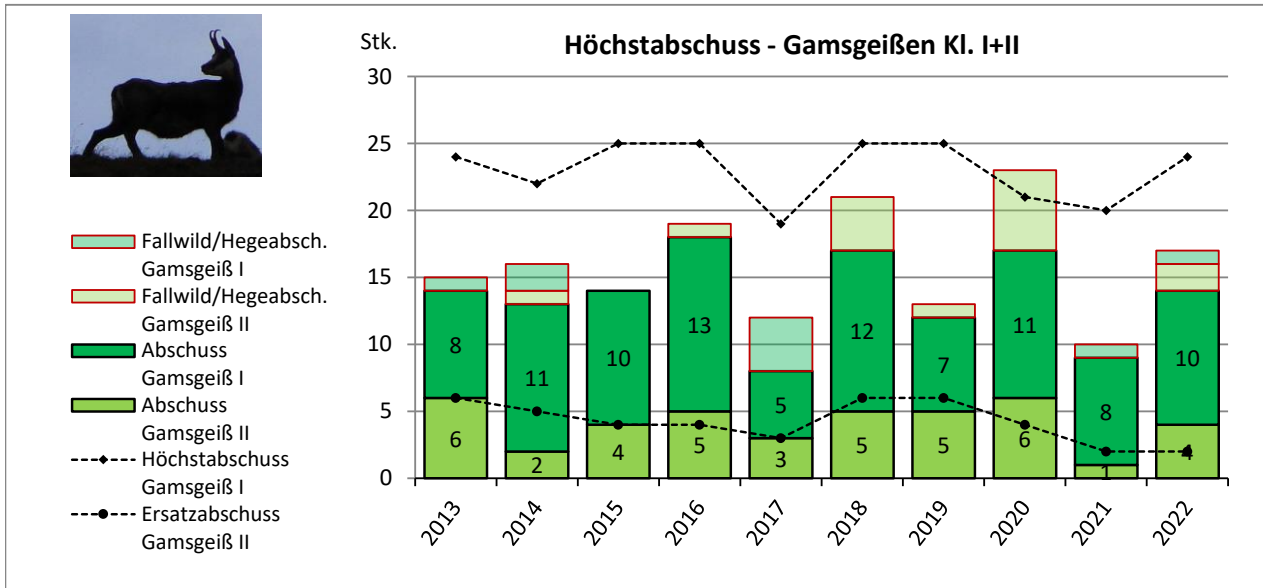
19.200 ha



STRUKTUR VON ABSCHUSSPLAN, ABSCHUSS UND FALLWILD

GAMSWILD - 3/2 PINZGAUER SCHIEFERALPEN WEST

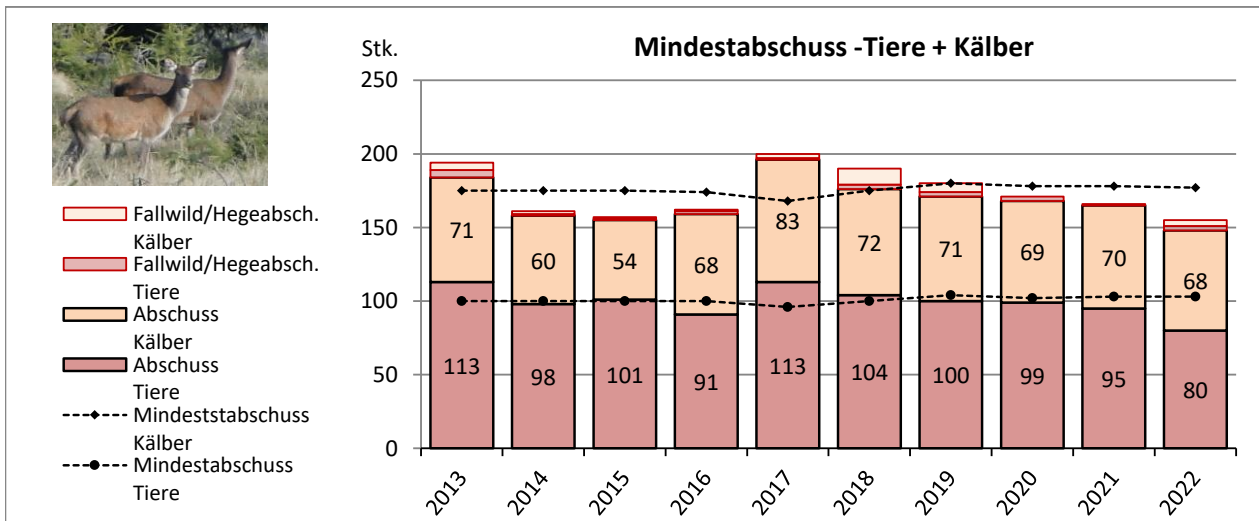
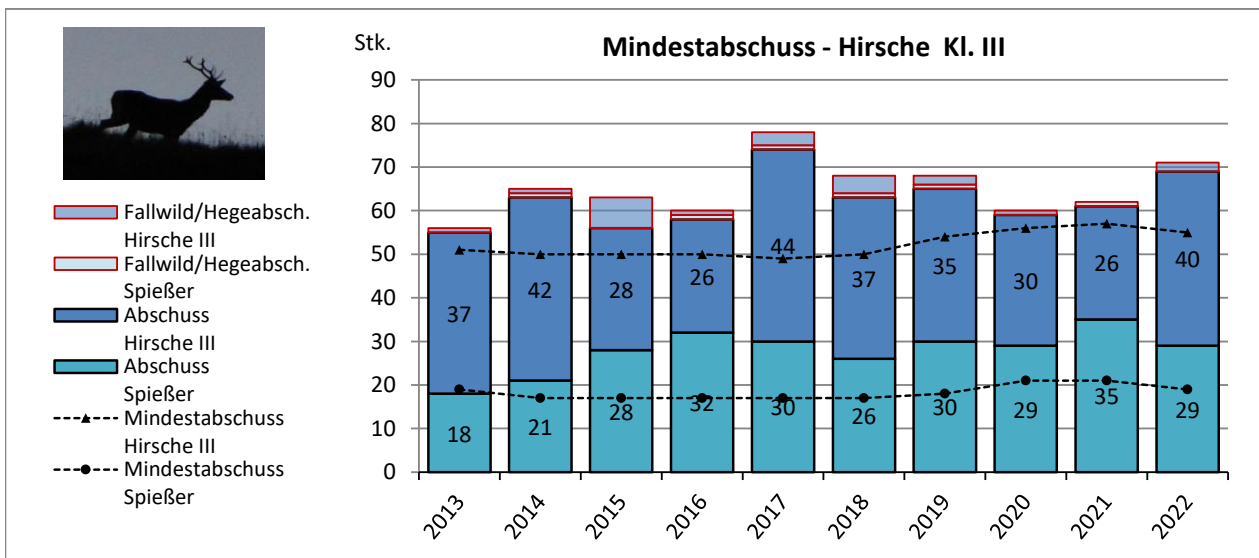
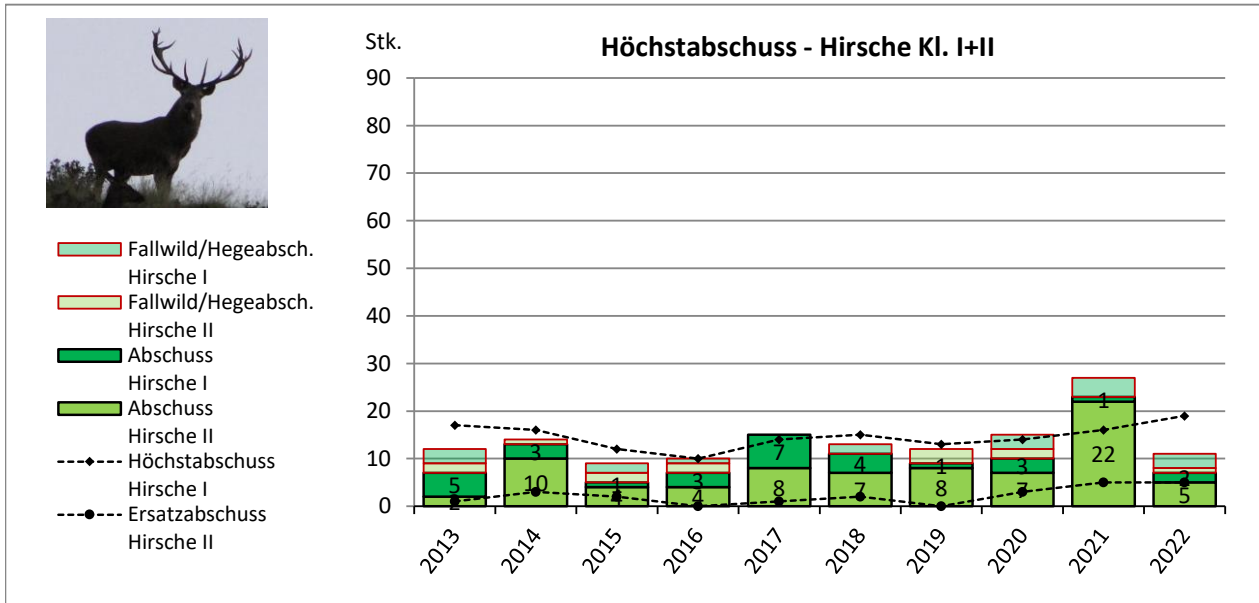
19.200 ha



STRUKTUR VON ABSCHUSSPLAN, ABSCHUSS UND FALLWILD

ROTWILD - 3/3 PINZGAUER SCHIEFERALPEN OST

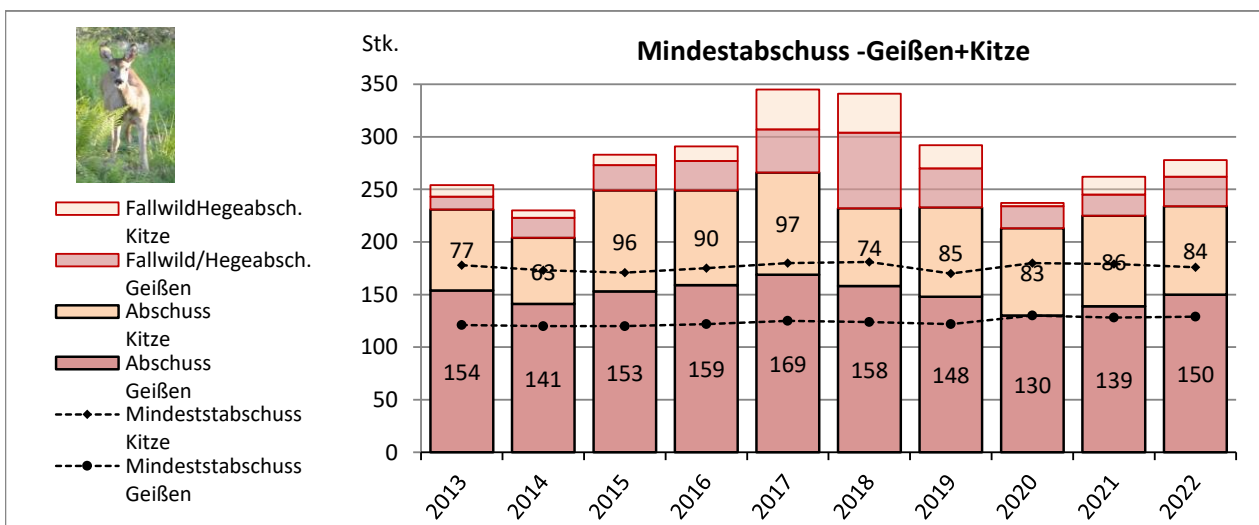
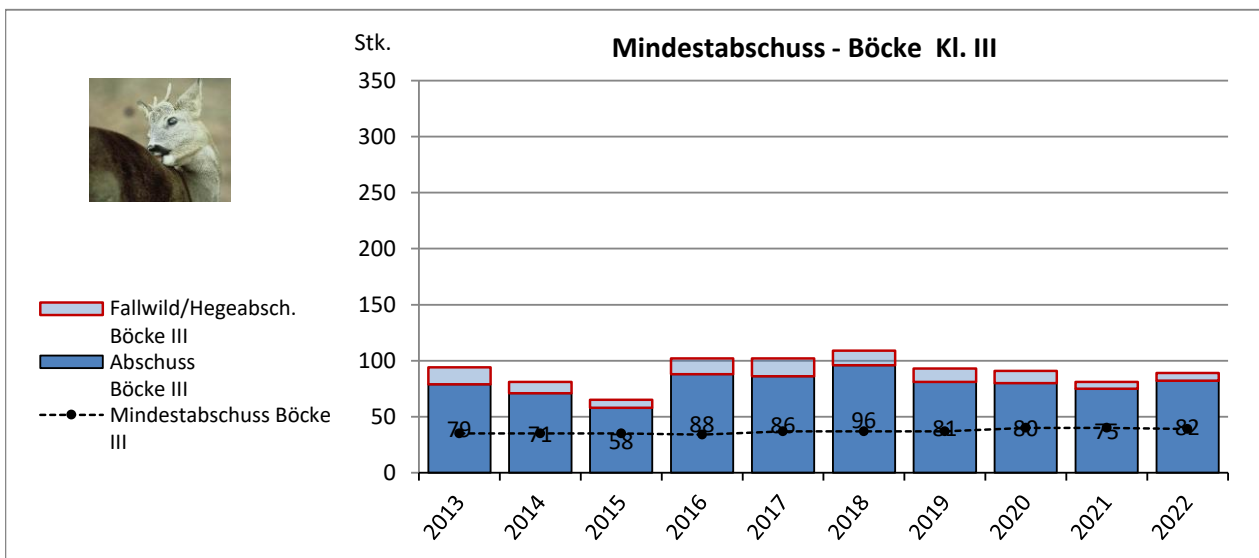
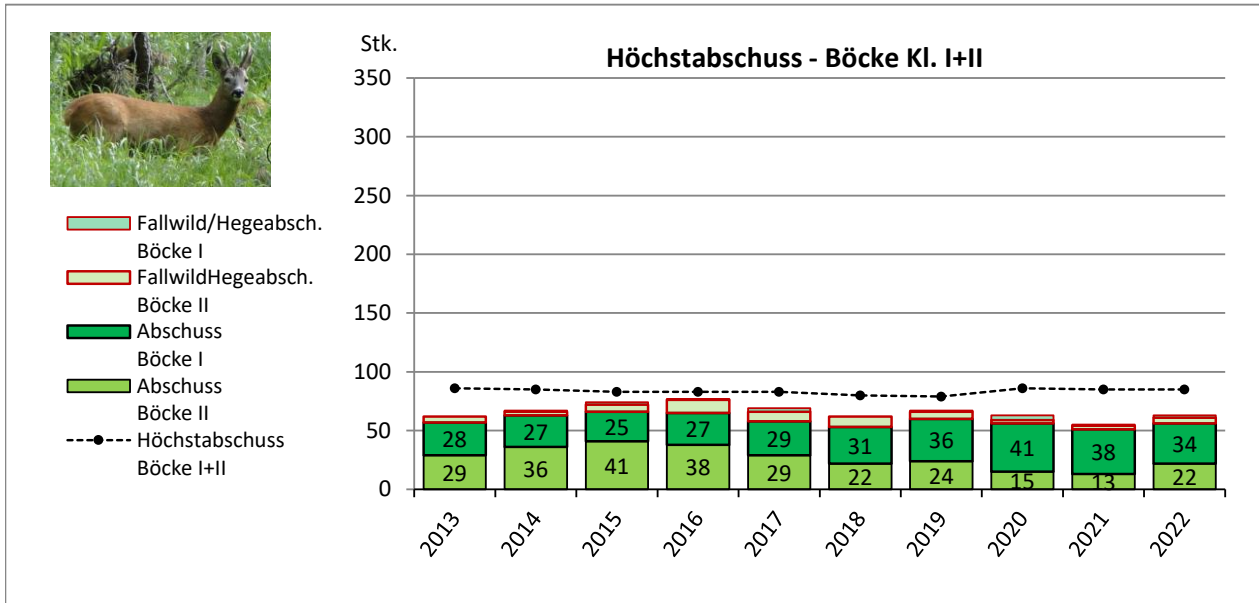
19.800 ha



STRUKTUR VON ABSCHUSSPLAN, ABSCHUSS UND FALLWILD

REHWILD - 3/3 PINZGAUER SCHIEFERALPEN OST

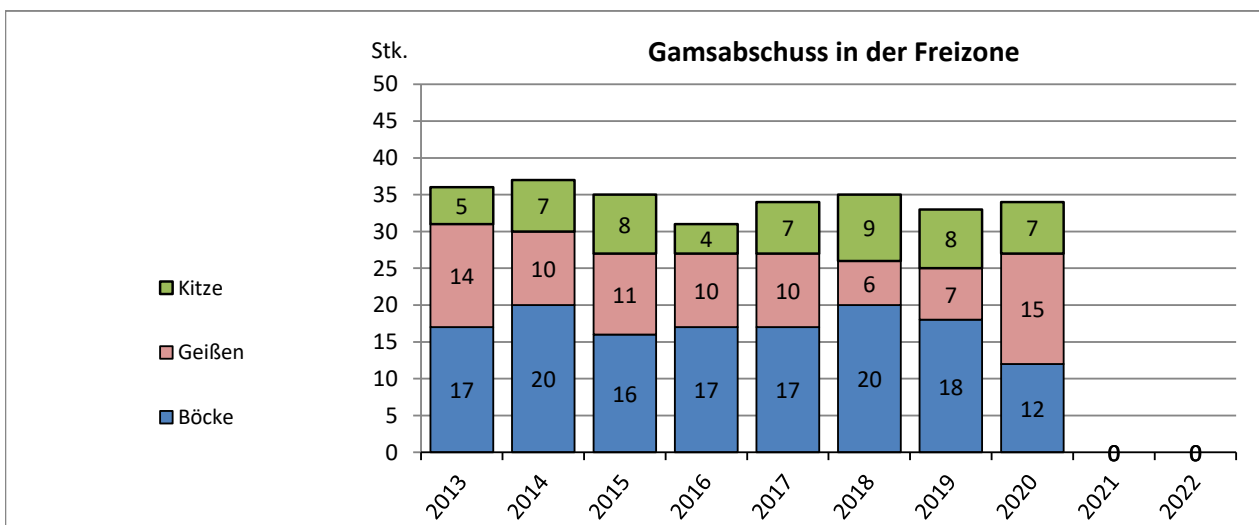
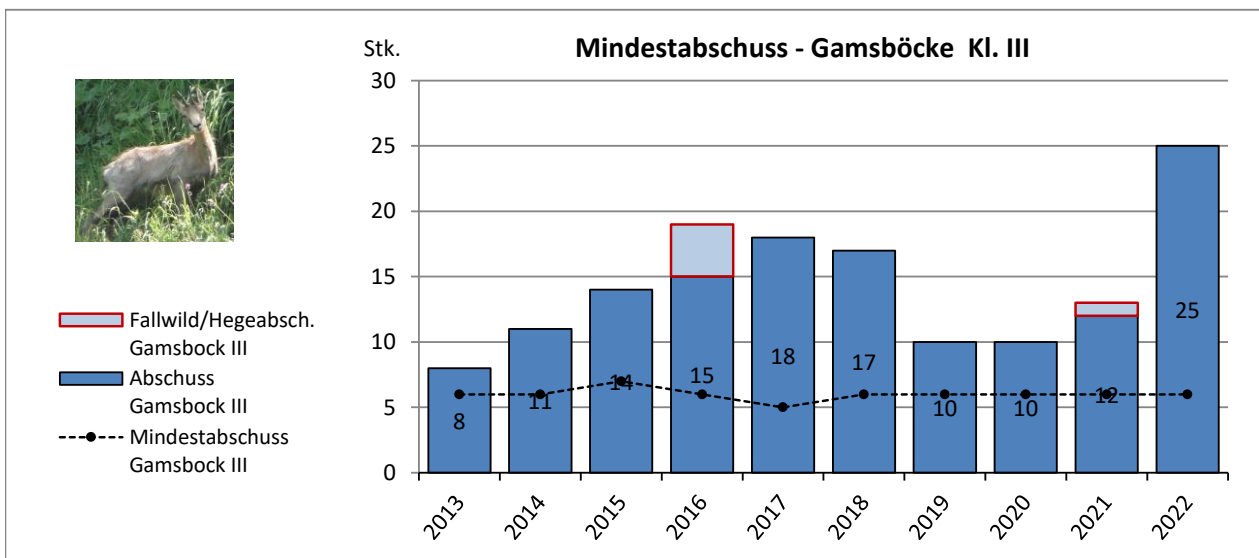
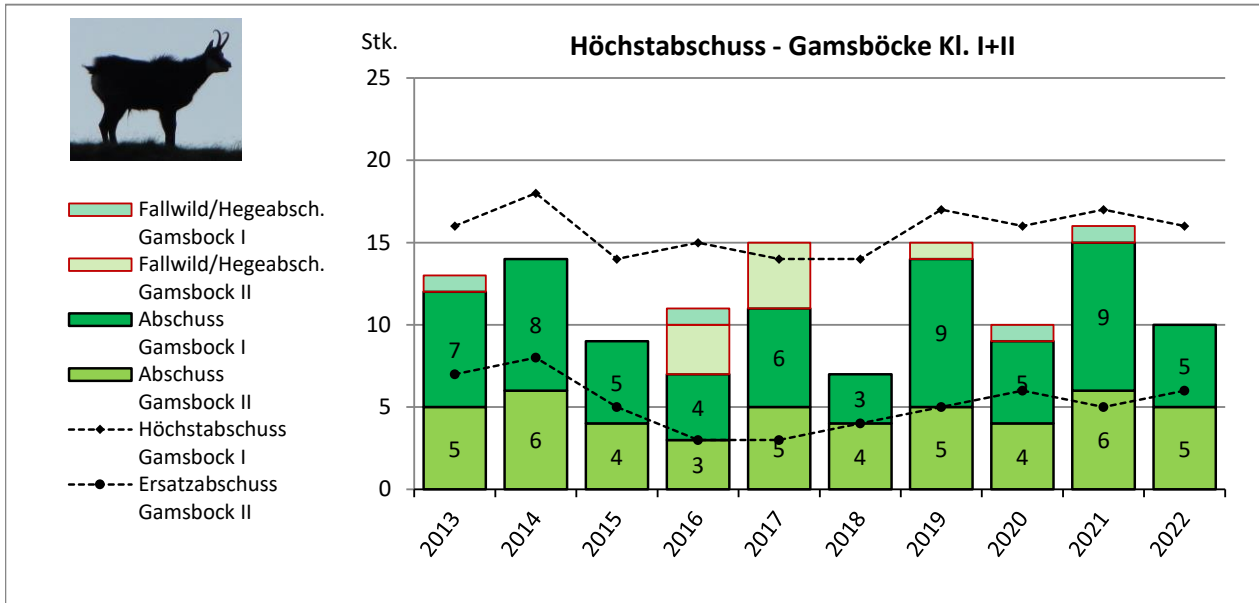
19.800 ha



STRUKTUR VON ABSCHUSSPLAN, ABSCHUSS UND FALLWILD

GAMSWILD - 3/3 PINZGAUER SCHIEFERALPEN OST

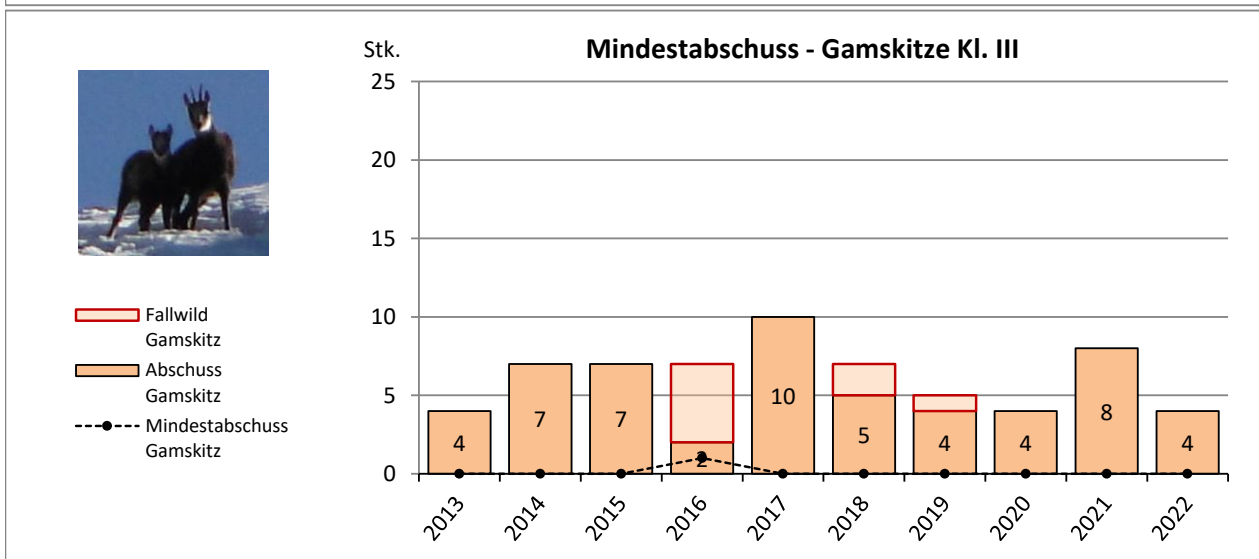
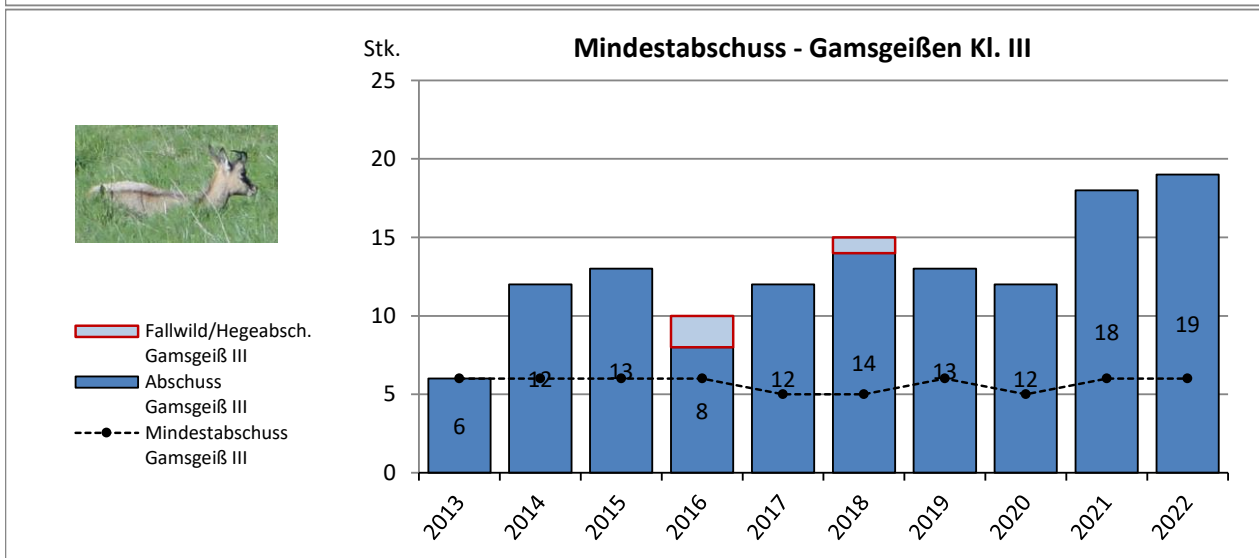
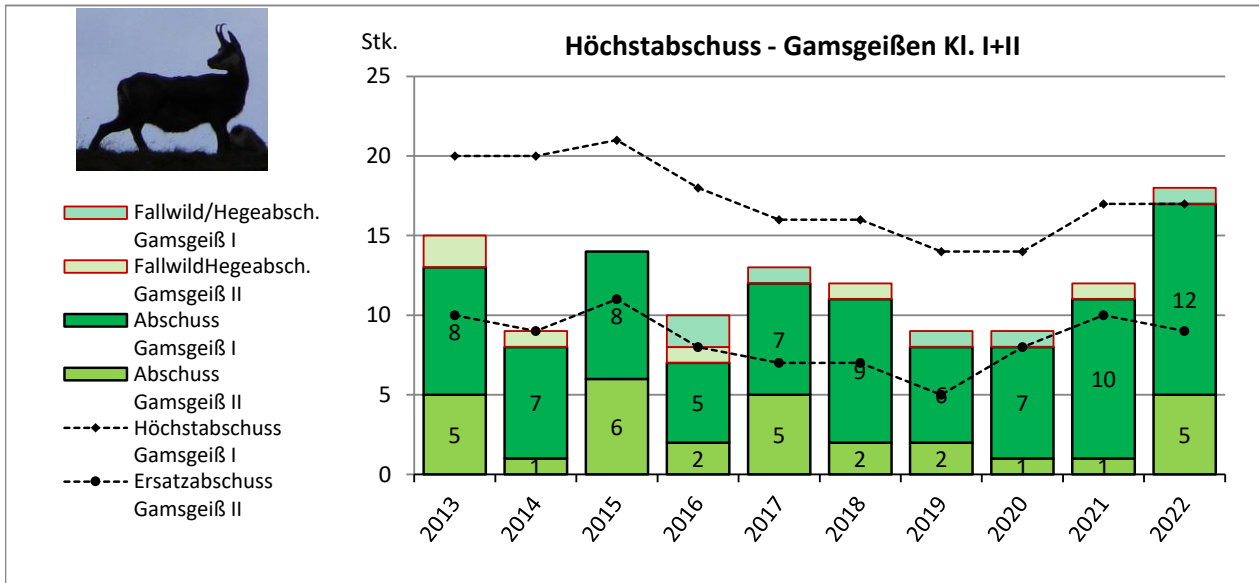
19.800 ha



STRUKTUR VON ABSCHUSSPLAN, ABSCHUSS UND FALLWILD

GAMSWILD - 3/3 PINZGAUER SCHIEFERALPEN OST

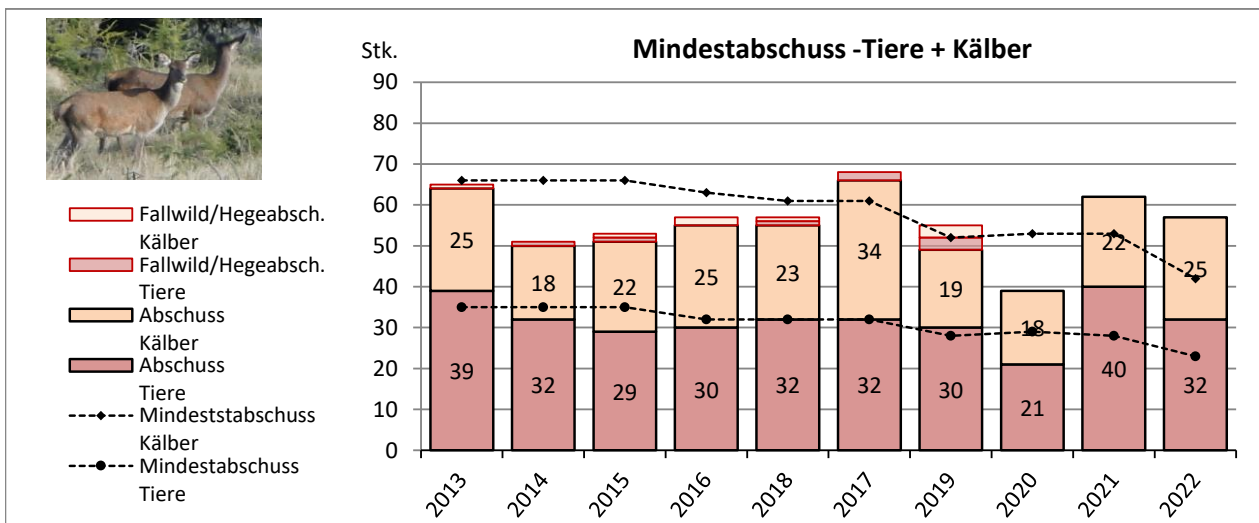
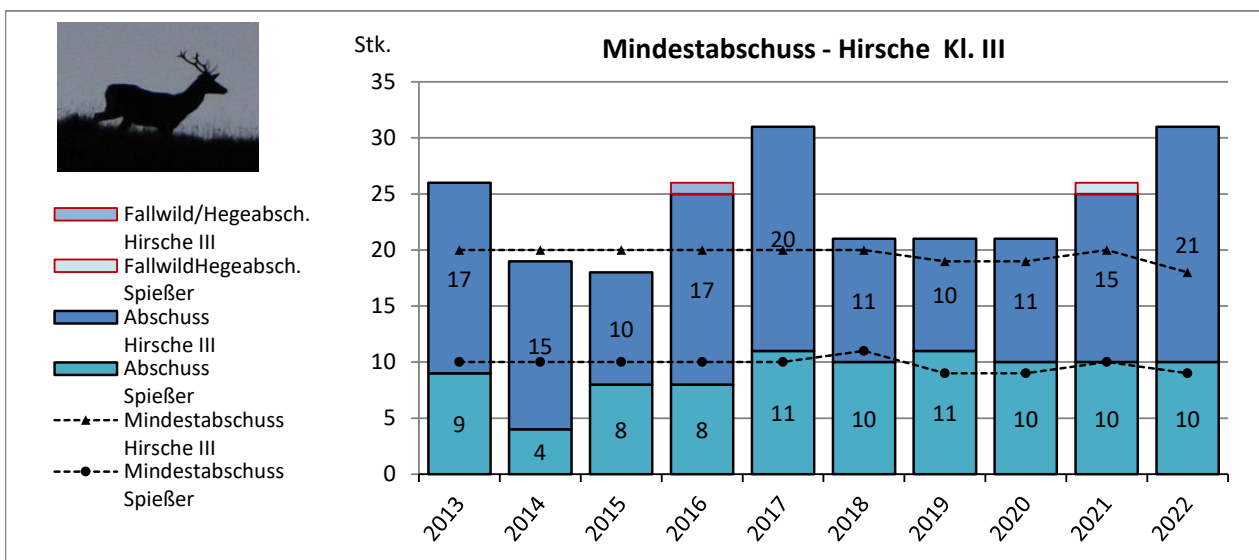
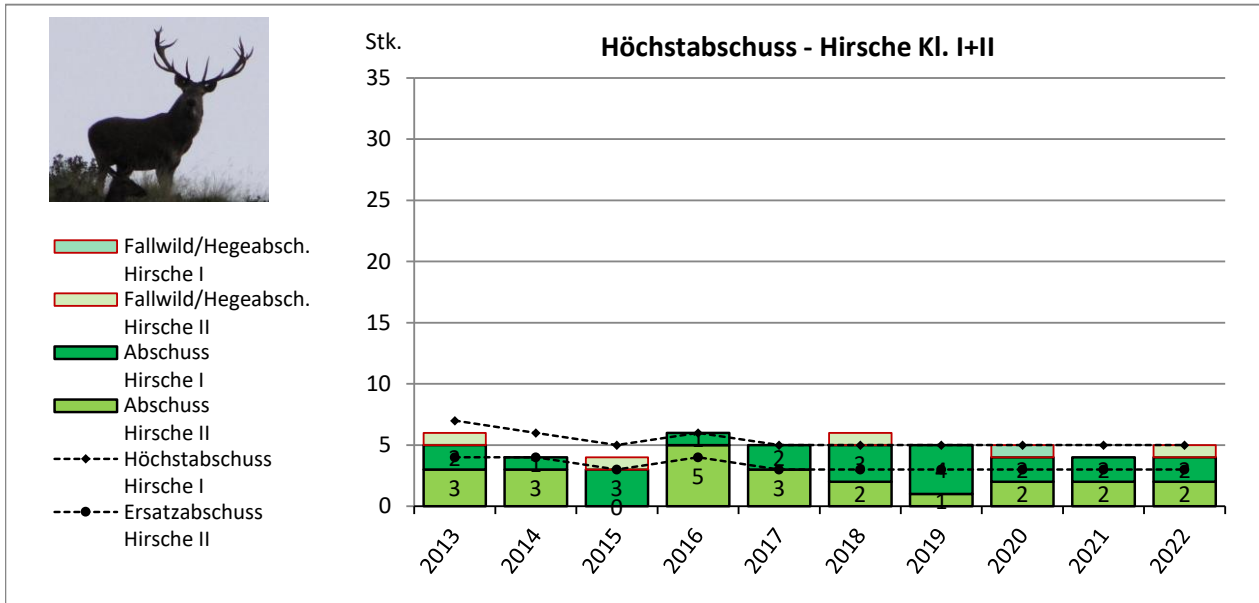
19.800 ha



STRUKTUR VON ABSCHUSSPLAN, ABSCHUSS UND FALLWILD

ROTWILD - 4.1 LOFERER u. LEONGANGER STEINBERGE

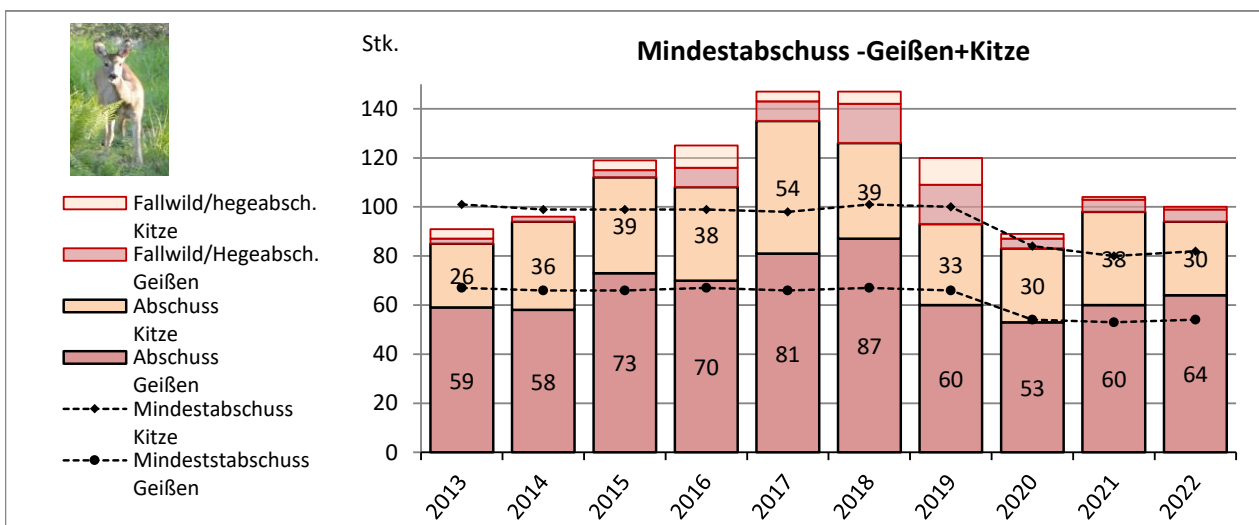
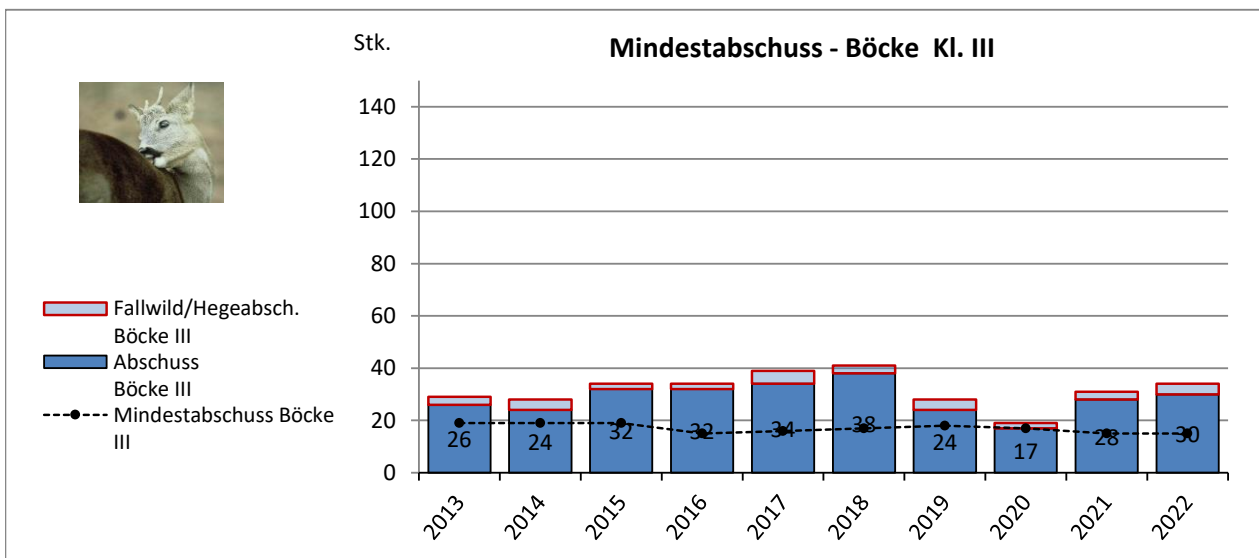
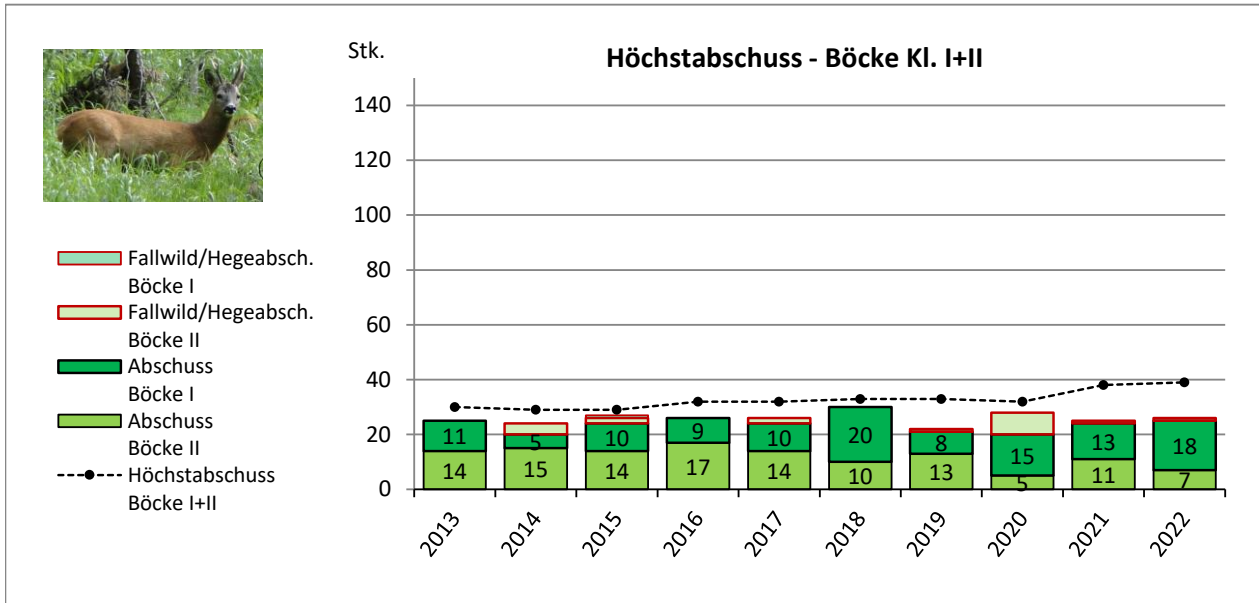
12.800 ha



STRUKTUR VON ABSCHUSSPLAN, ABSCHUSS UND FALLWILD

REHWILD - 4.1 LOFERER u. LEOGANGER STEINBERGE

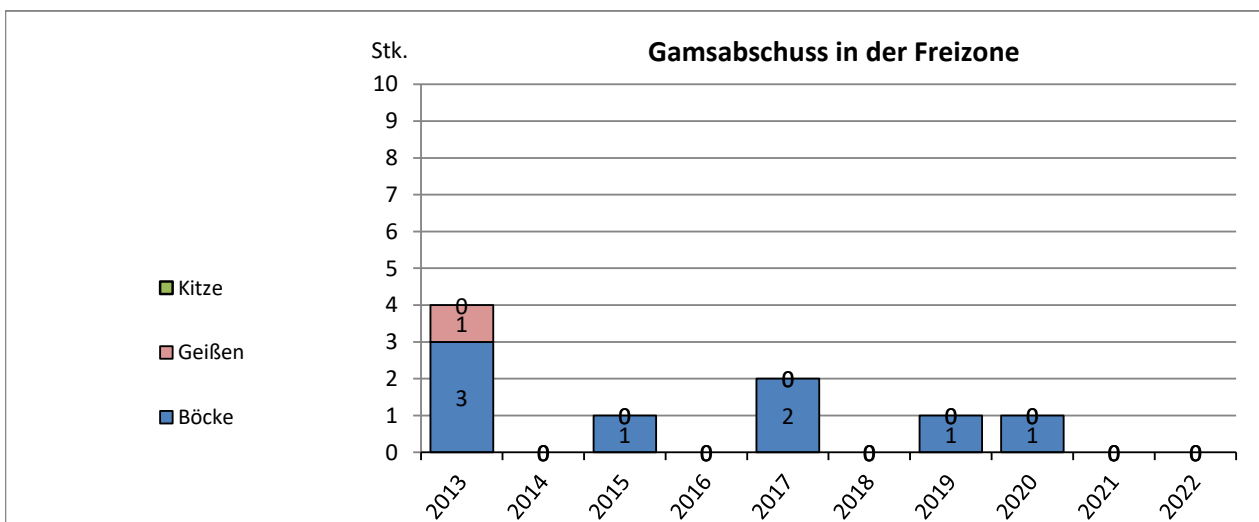
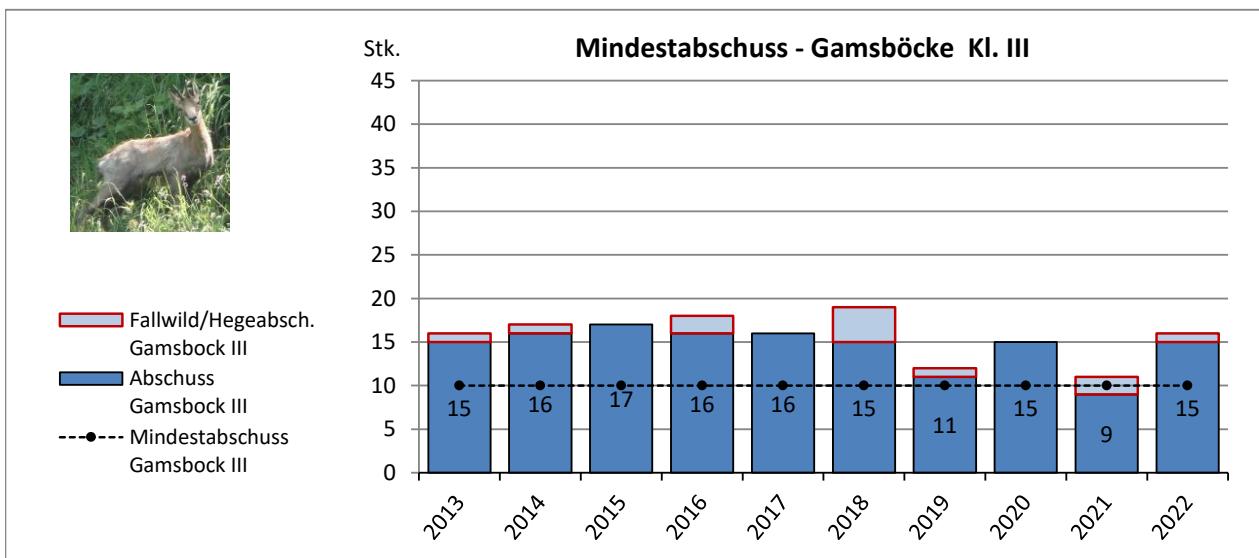
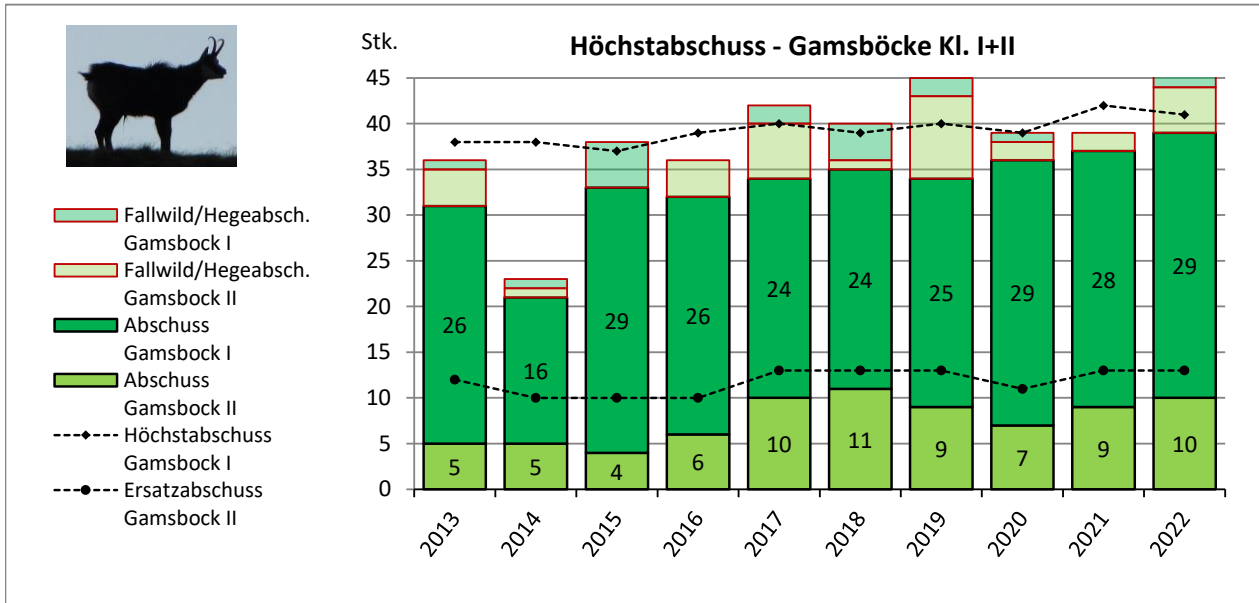
12.800 ha



STRUKTUR VON ABSCHUSSPLAN, ABSCHUSS UND FALLWILD

GAMSWILD - 4.1 LOFERER u. LEOGANGER STEINBERGE

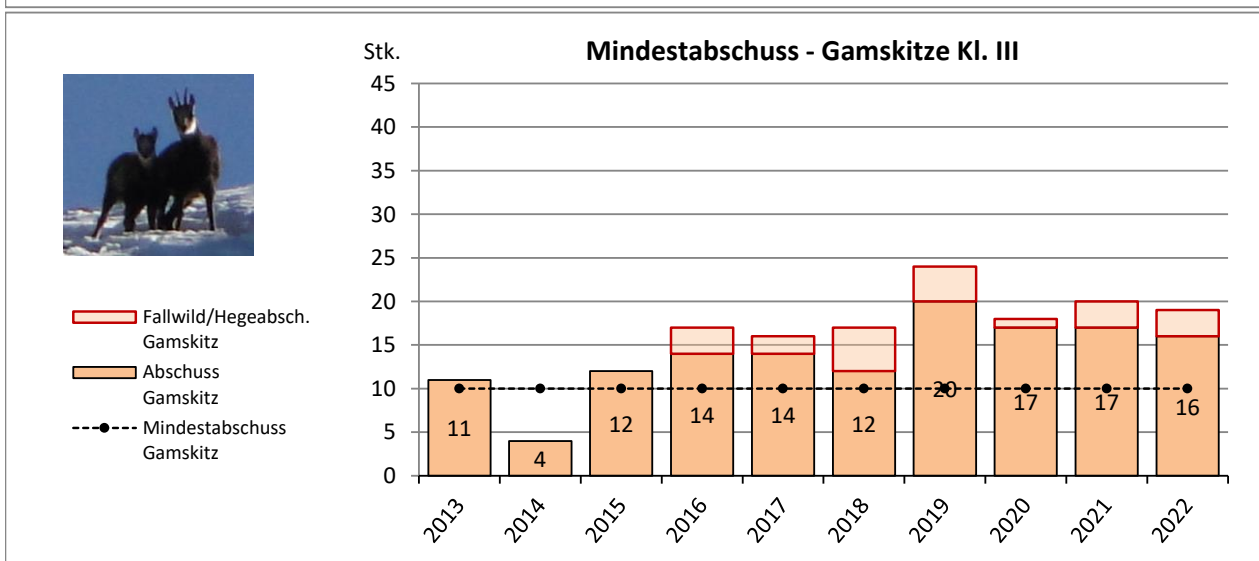
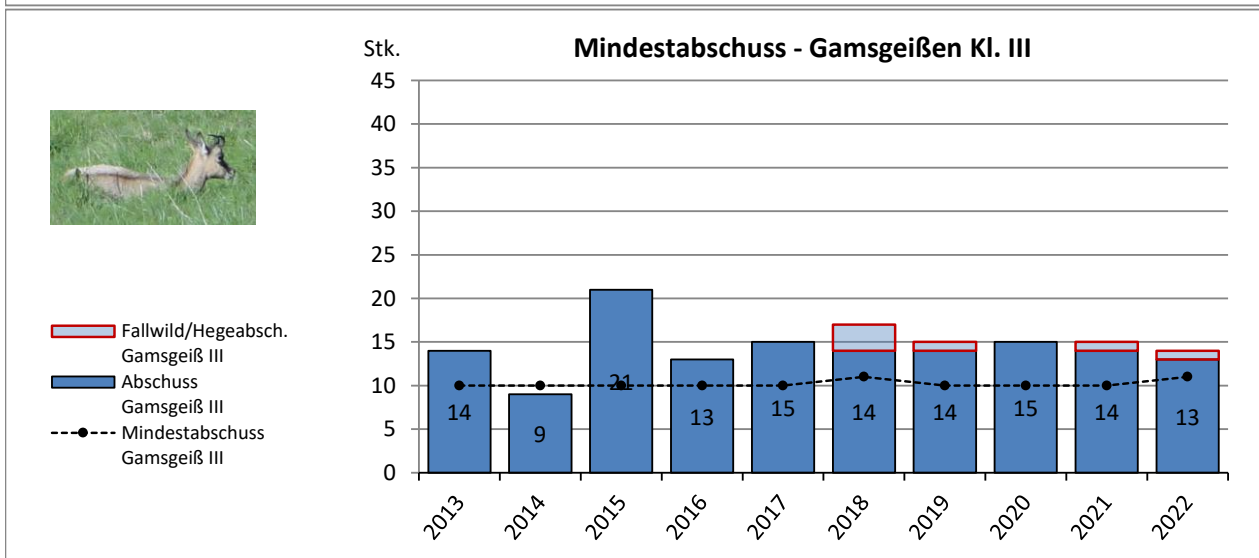
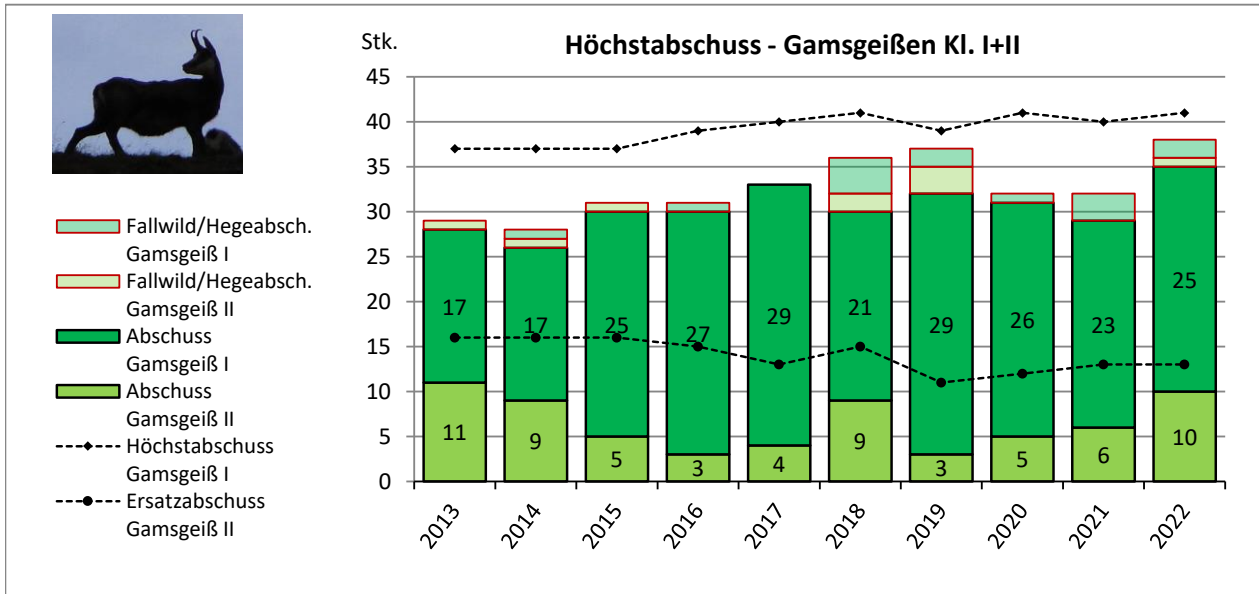
12.800 ha



STRUKTUR VON ABSCHUSSPLAN, ABSCHUSS UND FALLWILD

GAMSWILD - 4.1 LOFERER u. LEOGANGER STEINBERGE

12.800 ha




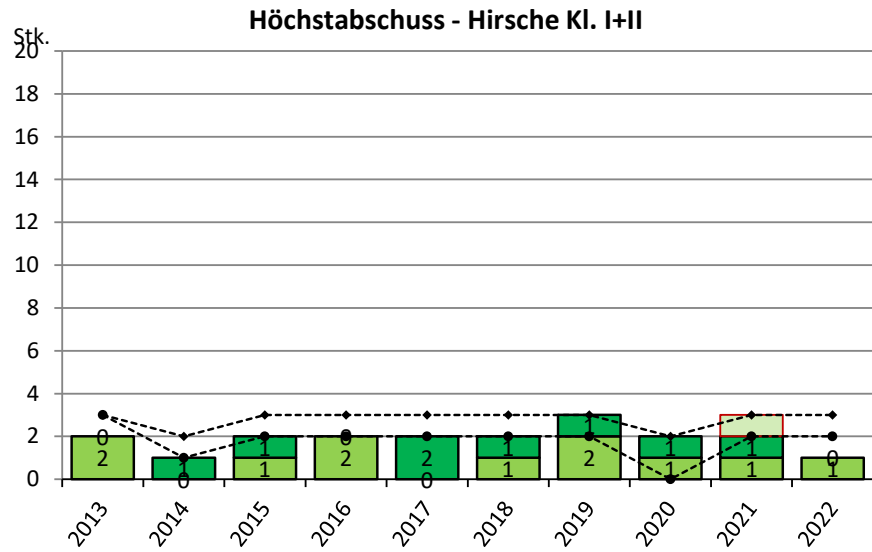
STRUKTUR VON ABSCHUSSPLAN, ABSCHUSS UND FALLWILD

ROTWILD - 4.2 UNKENTAL

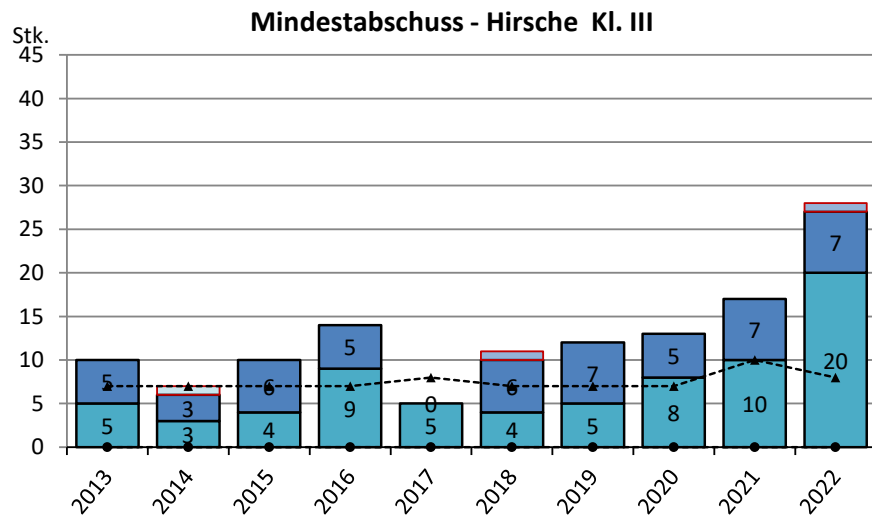
10.200 ha



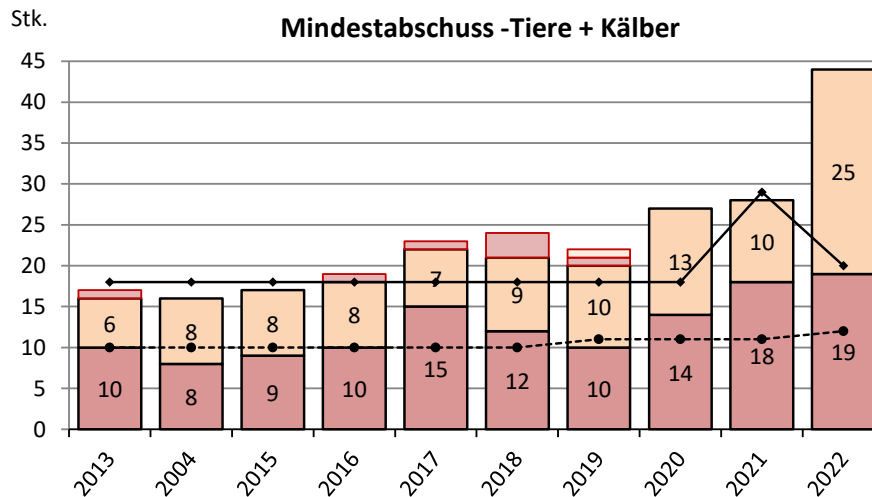
- ▬ Fallwild/Hegeabsch. Hirsche I
- ▬ Fallwild/Hegeabsch. Hirsche II
- ▬ Abschuss Hirsche I
- ▬ Abschuss Hirsche II
- Höchstabschuss Hirsche I
- Ersatzabschuss Hirsche II



- ▬ Fallwild/Hegeabsch. Hirsche III
- ▬ Fallwild/Hegeabsch. Spießler
- ▬ Abschuss Hirsche III
- ▬ Abschuss Spießler
- ▲- Mindestabschuss Hirsche III
- Mindestabschuss Spießler



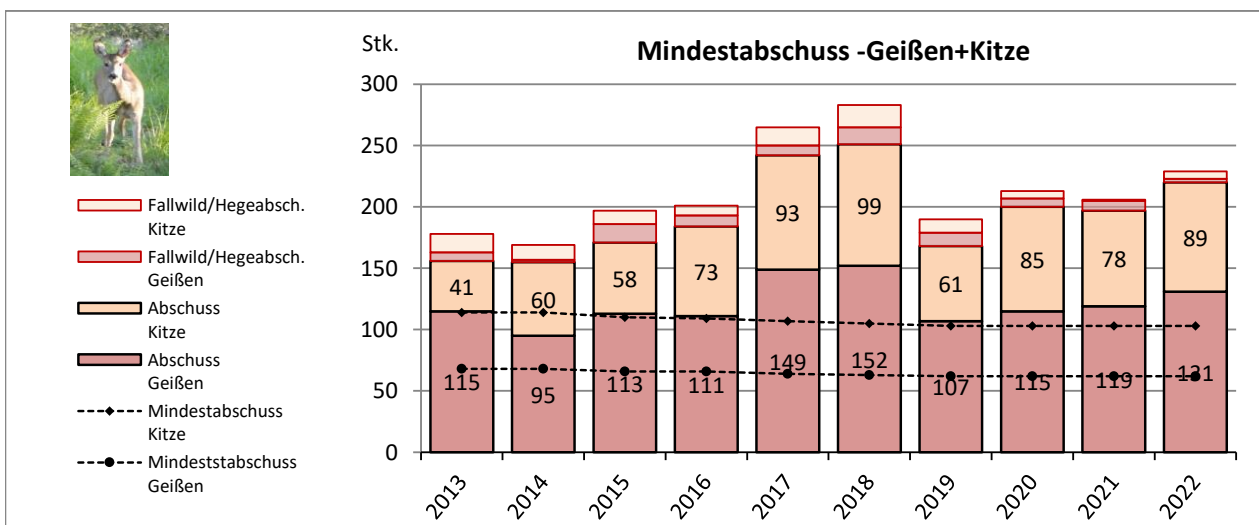
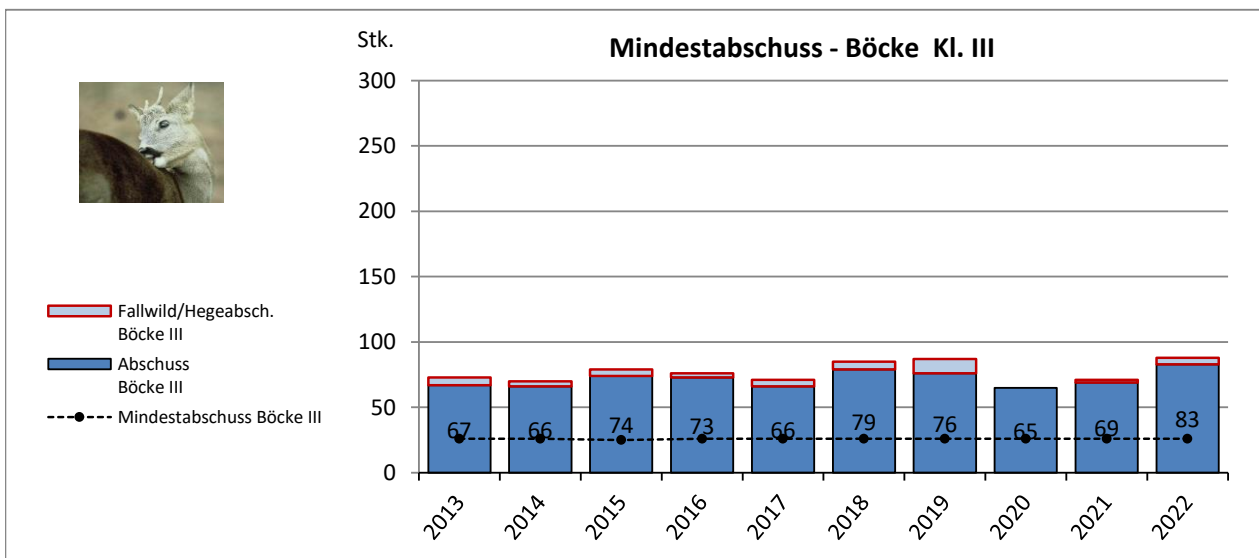
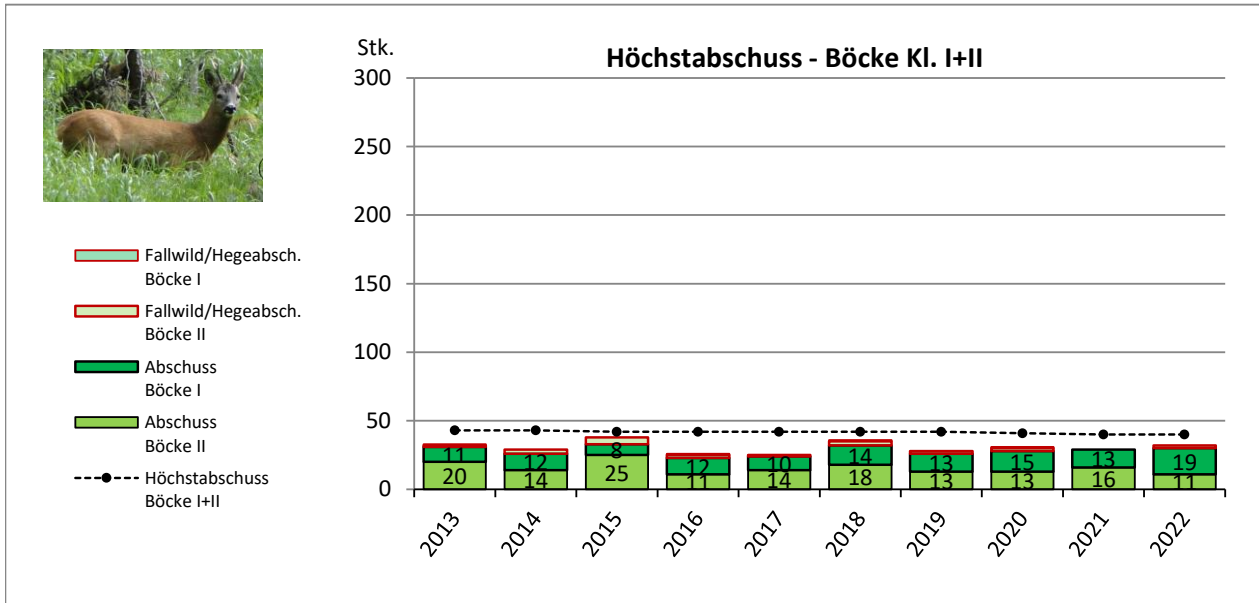
- ▬ Fallwild/Hegeabsch. Kälber
- ▬ Fallwild/Hegeabsch. Tiere
- ▬ Abschuss Kälber
- ▬ Abschuss Tiere
- ▲- Mindestabschuss Kälber
- Mindestabschuss Tiere



STRUKTUR VON ABSCHUSSPLAN, ABSCHUSS UND FALLWILD

REHWILD - 4.2 UNKENTAL

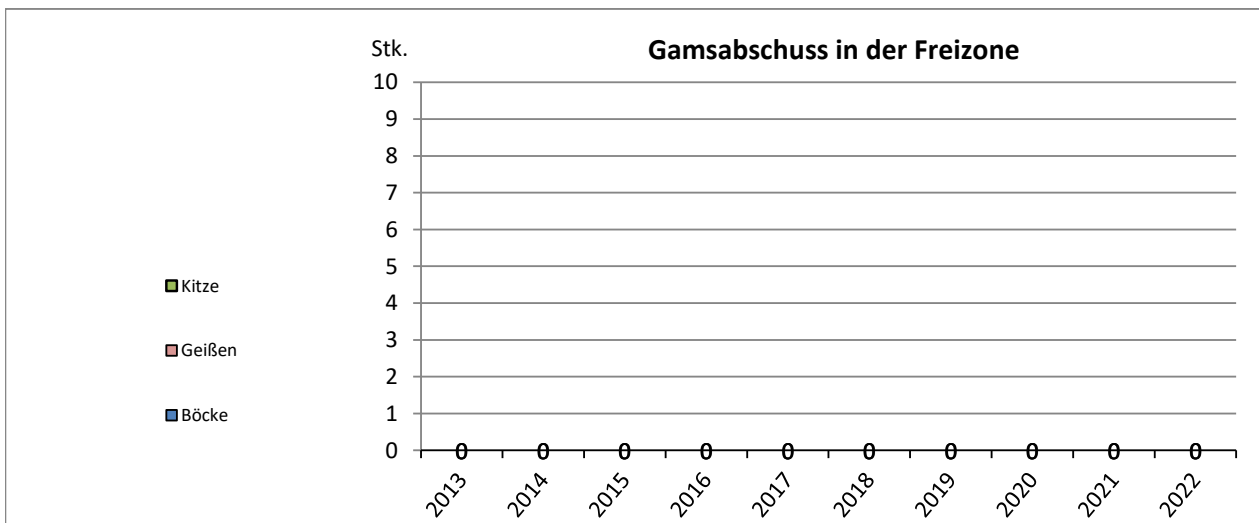
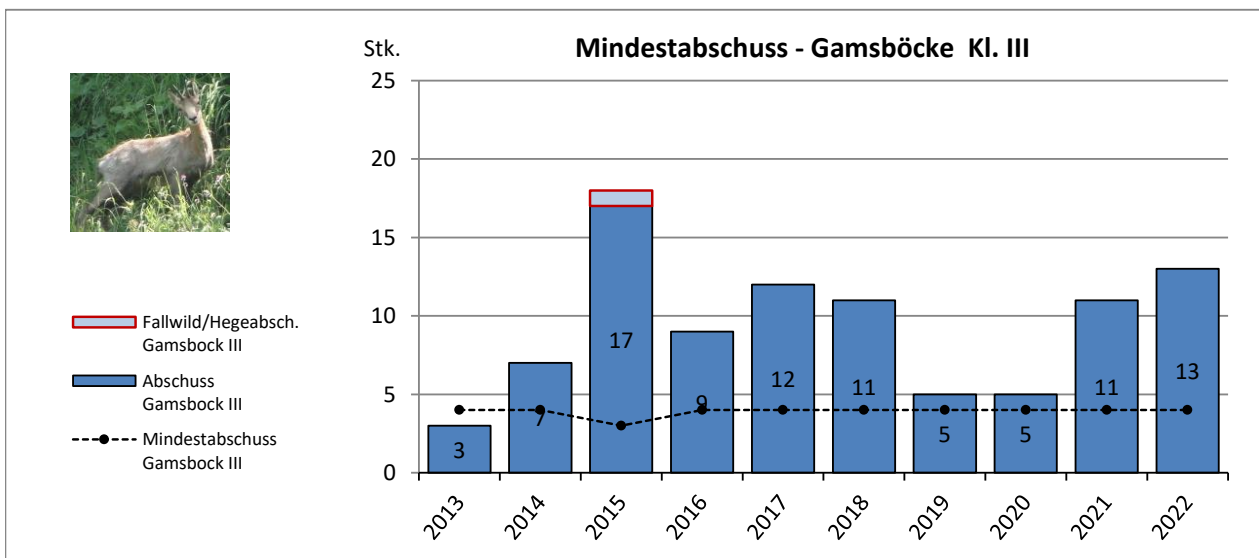
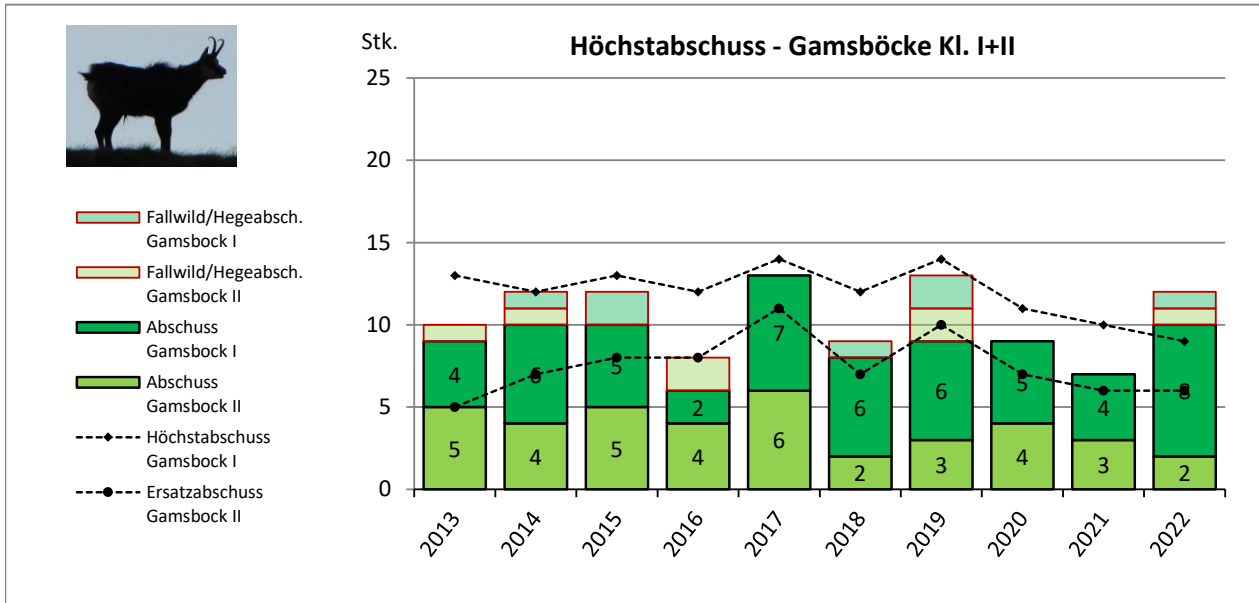
10.200 ha



STRUKTUR VON ABSCHUSSPLAN, ABSCHUSS UND FALLWILD

GAMSWILD - 4.2 UNKENTAL

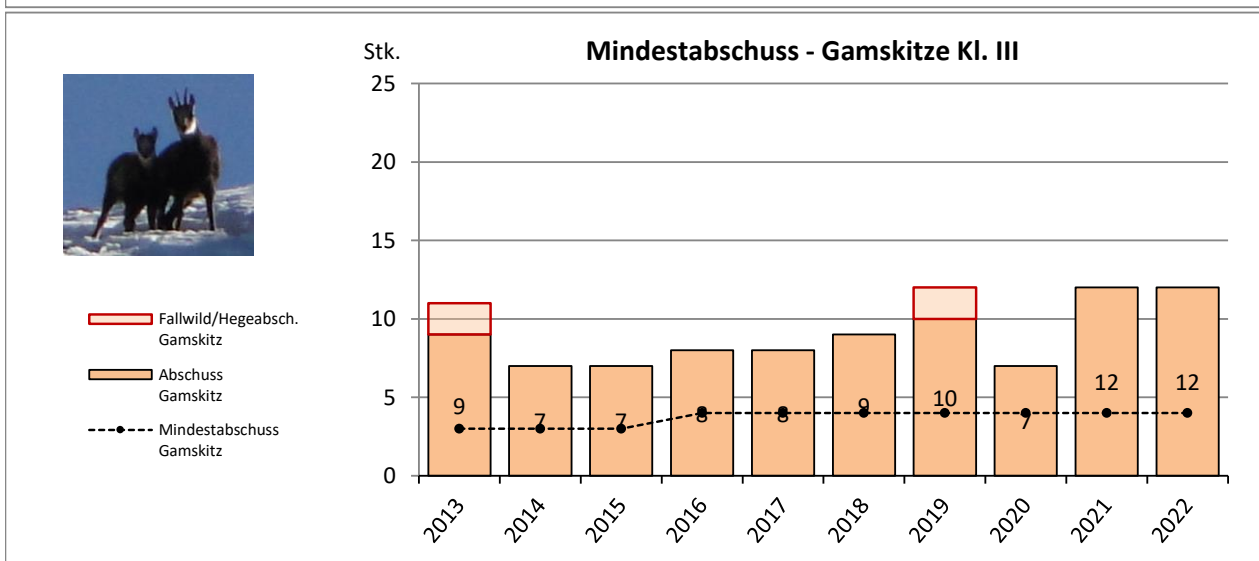
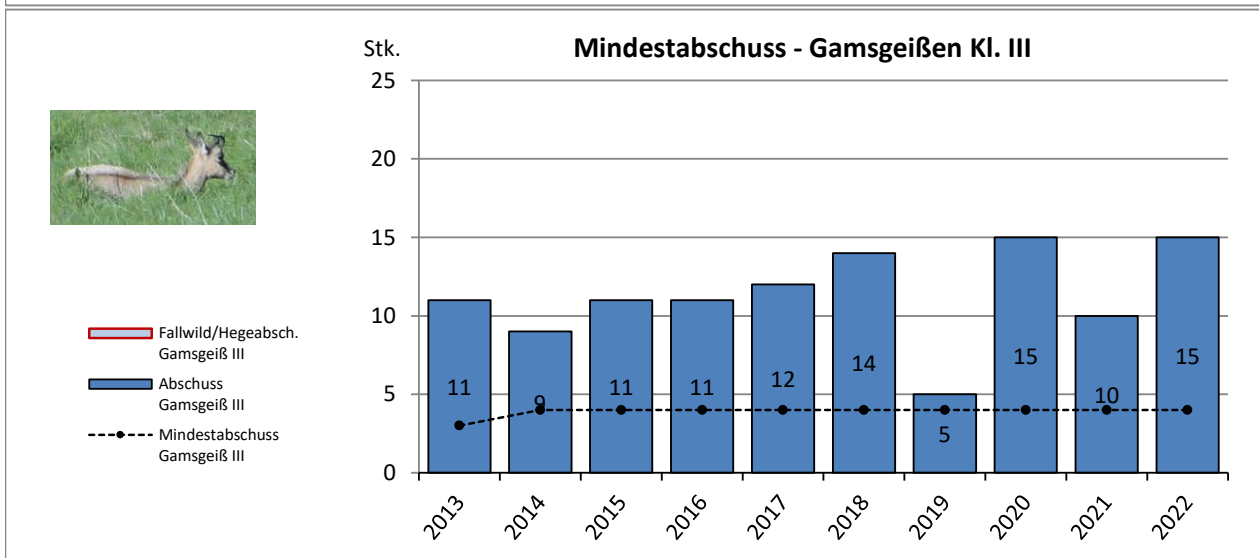
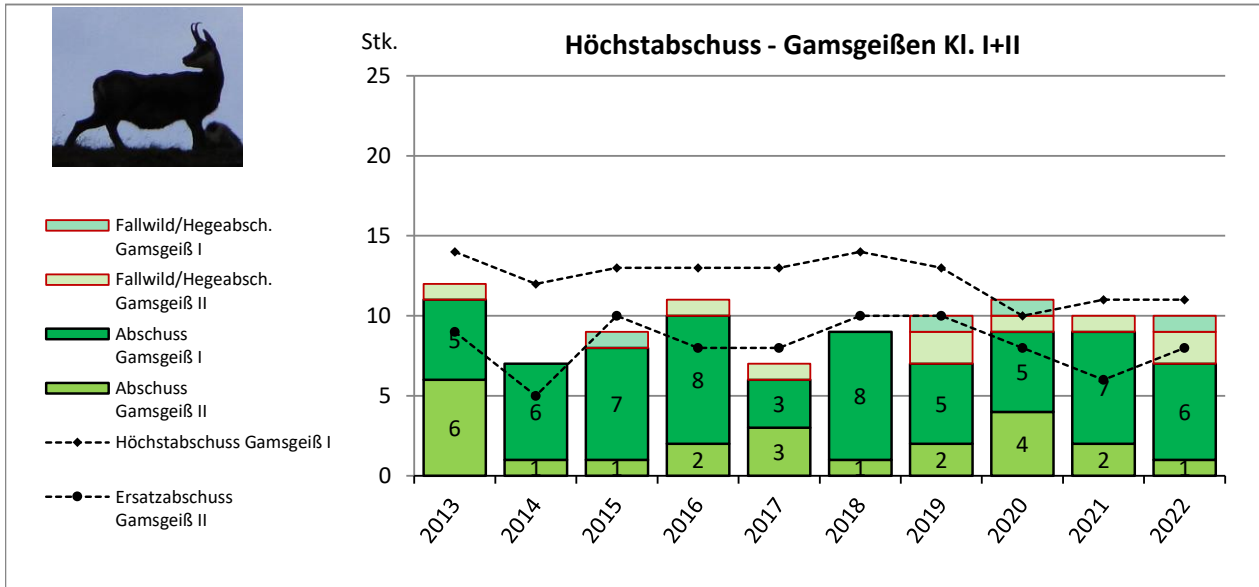
10.200 ha



STRUKTUR VON ABSCHUSSPLAN, ABSCHUSS UND FALLWILD

GAMSWILD - 4.2 UNKENTAL

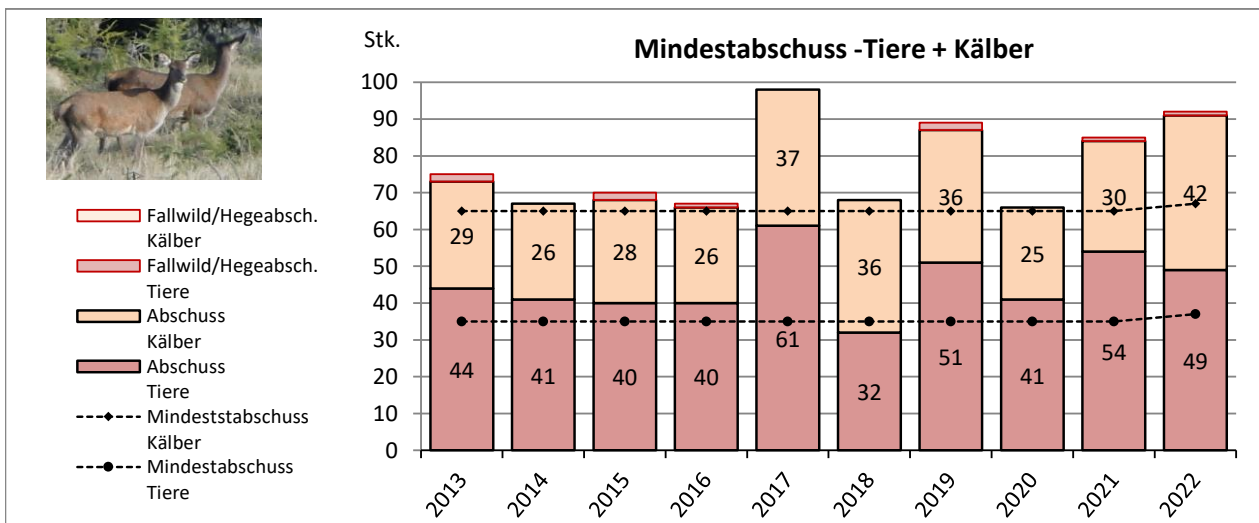
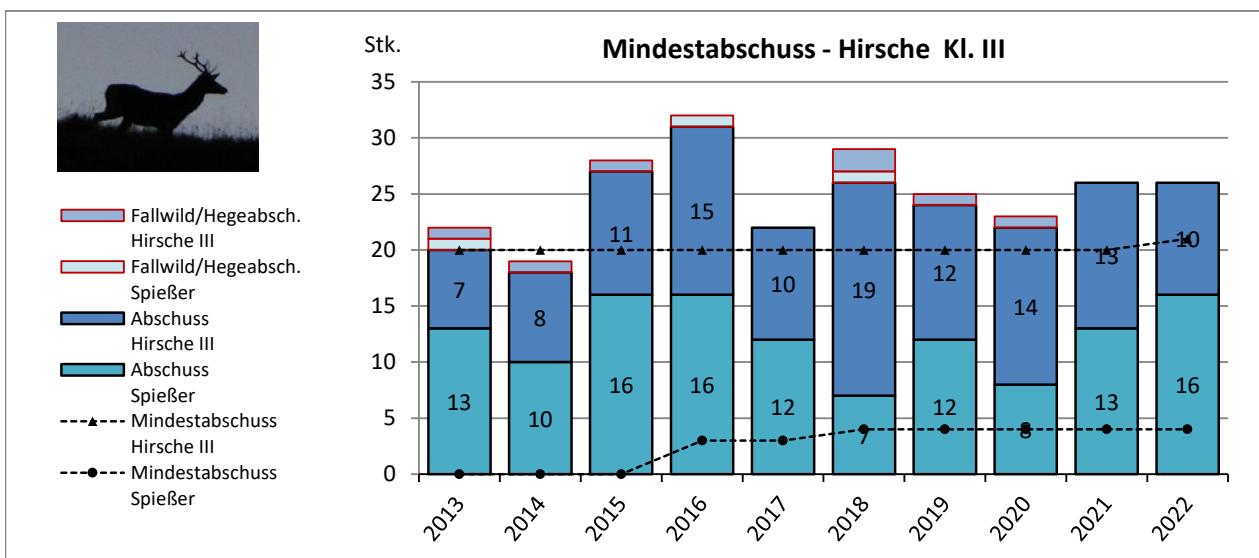
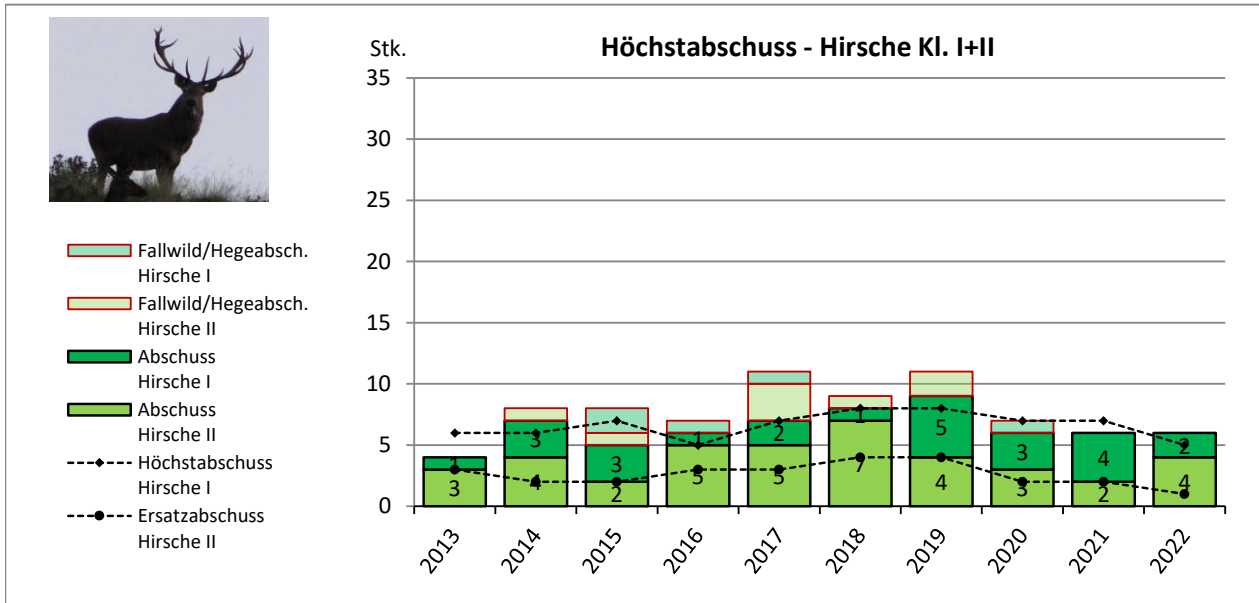
10.200 ha



STRUKTUR VON ABSCHUSSPLAN, ABSCHUSS UND FALLWILD

ROTWILD - 4.3 REITER STEINBERGE

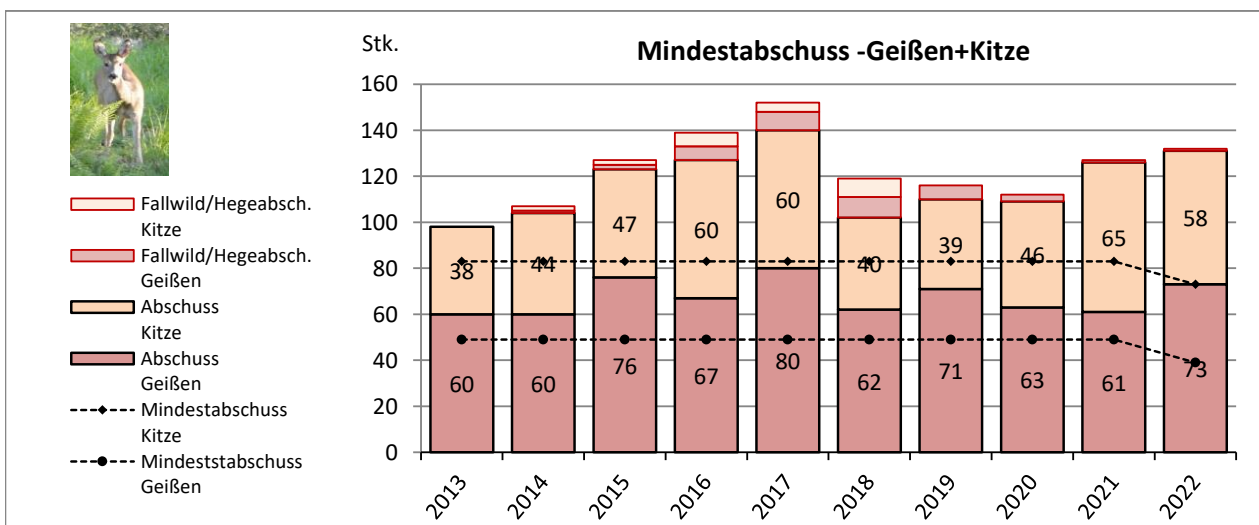
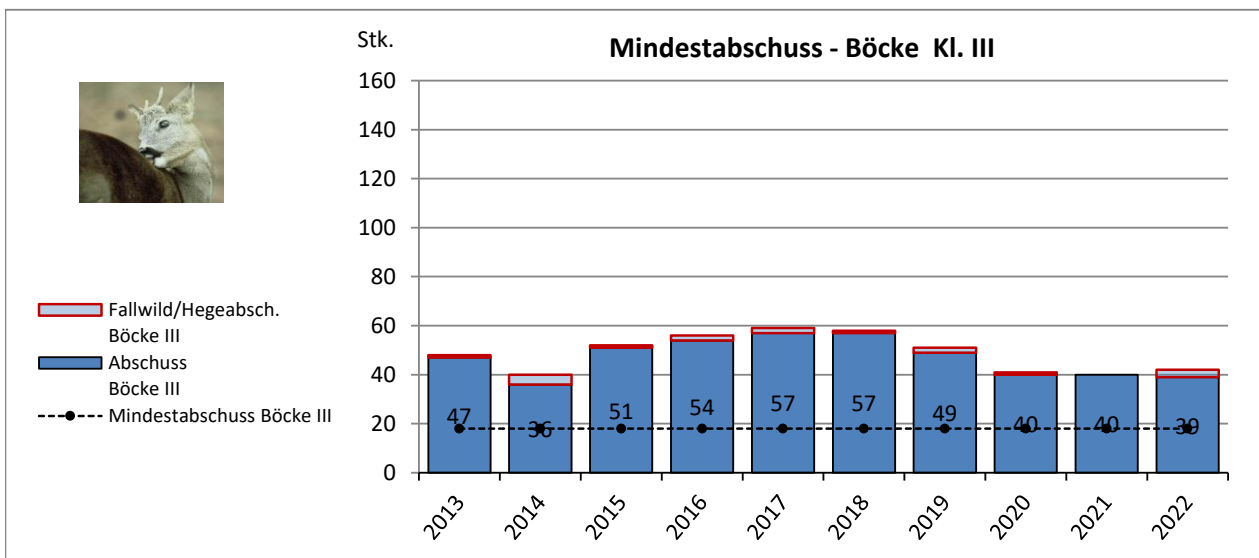
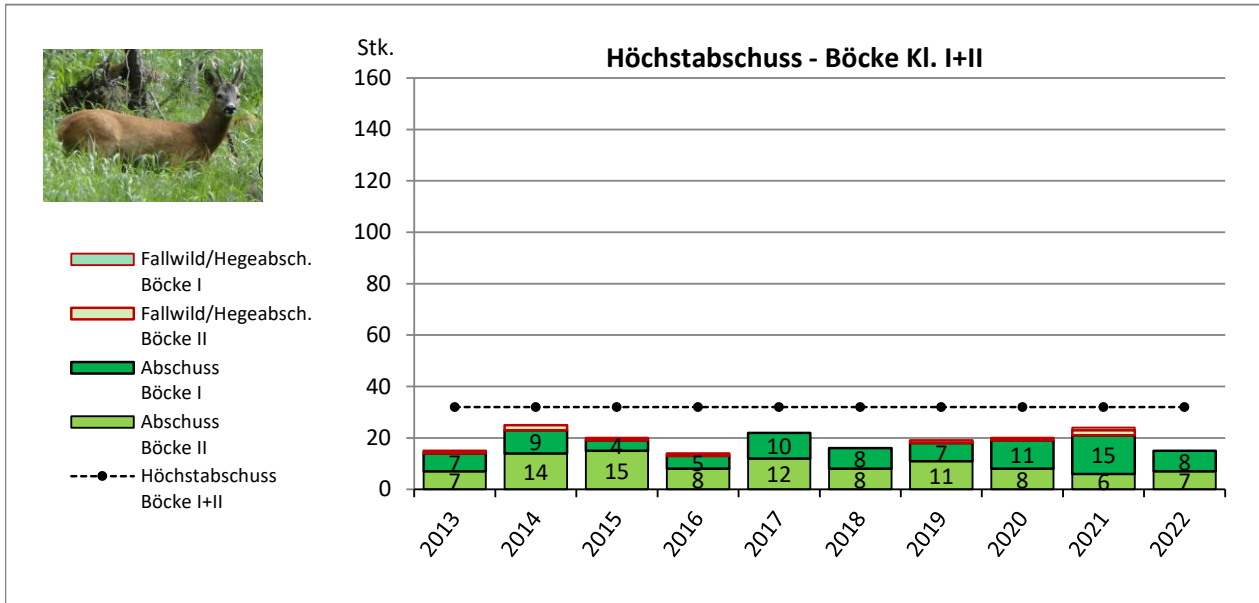
12.800 ha



STRUKTUR VON ABSCHUSSPLAN, ABSCHUSS UND FALLWILD

REHWILD - 4.3 REITER STEINBERGE

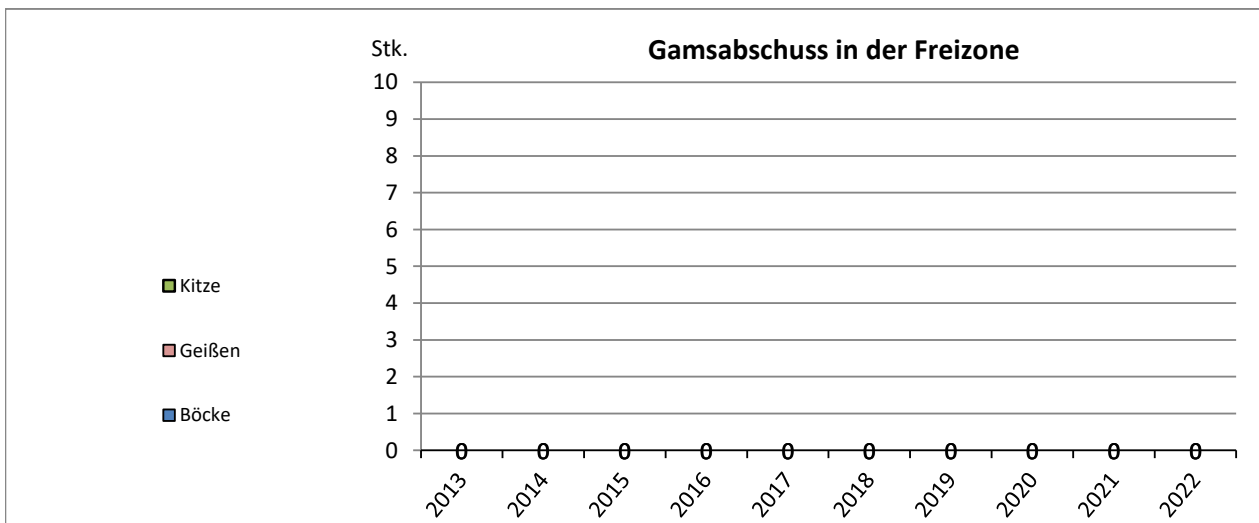
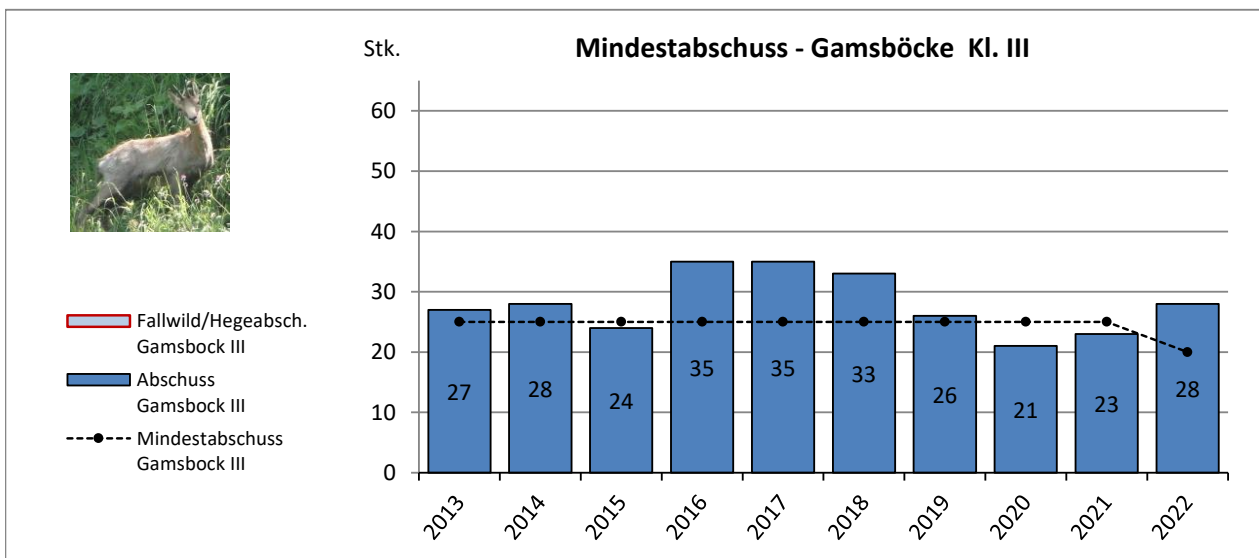
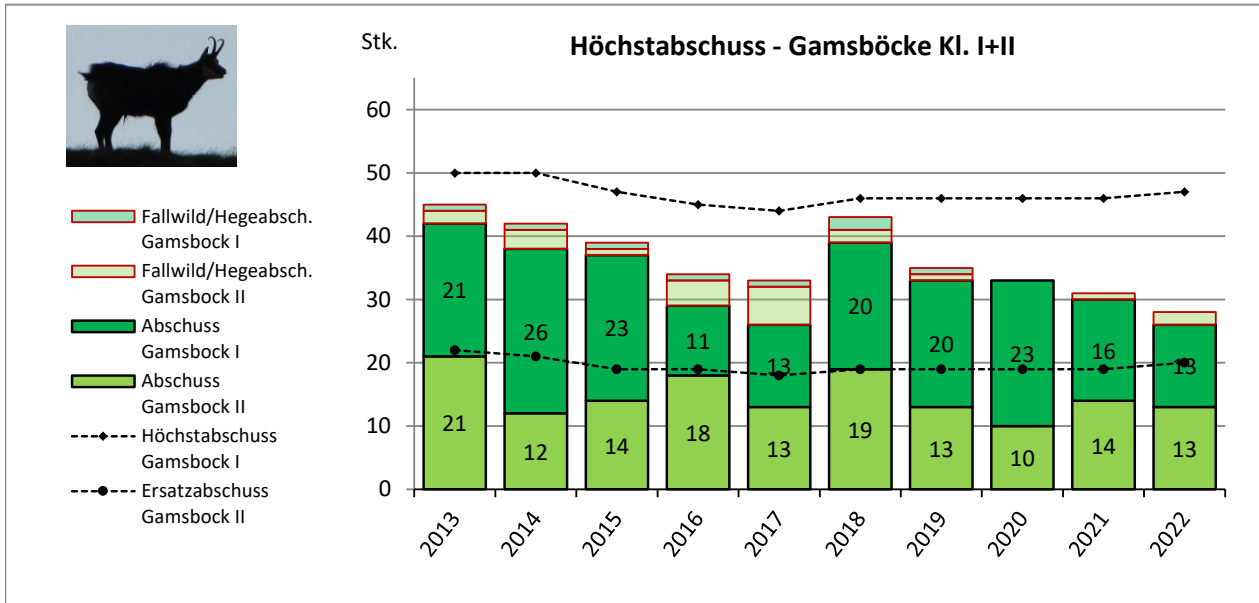
12.800 ha



STRUKTUR VON ABSCHUSSPLAN, ABSCHUSS UND FALLWILD

GAMSWILD - 4.3 REITER STEINBERGE

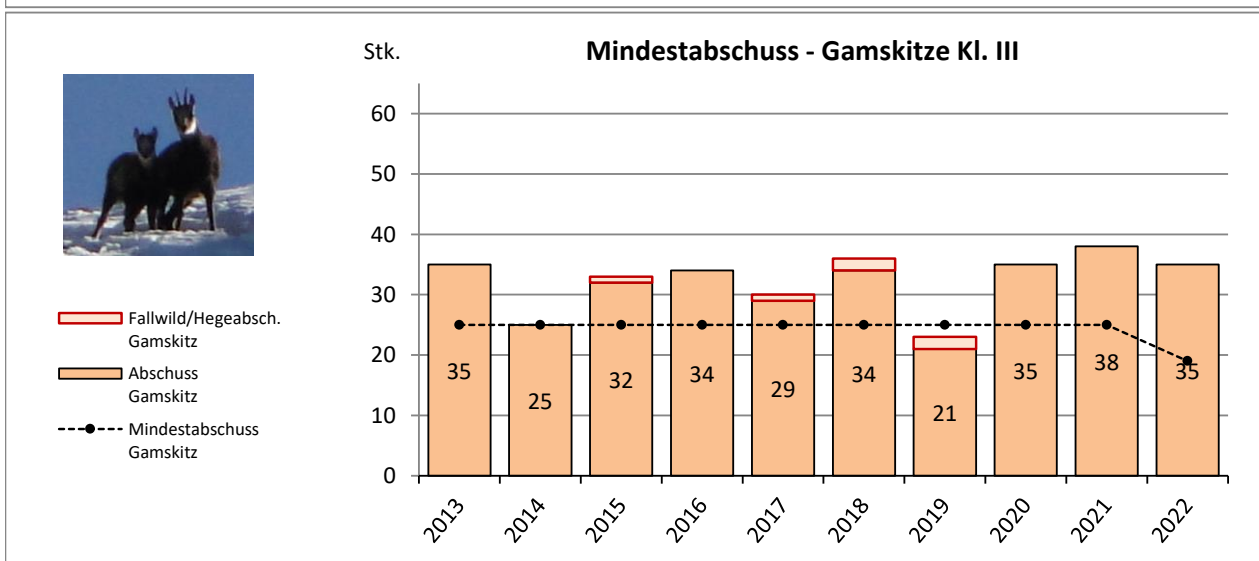
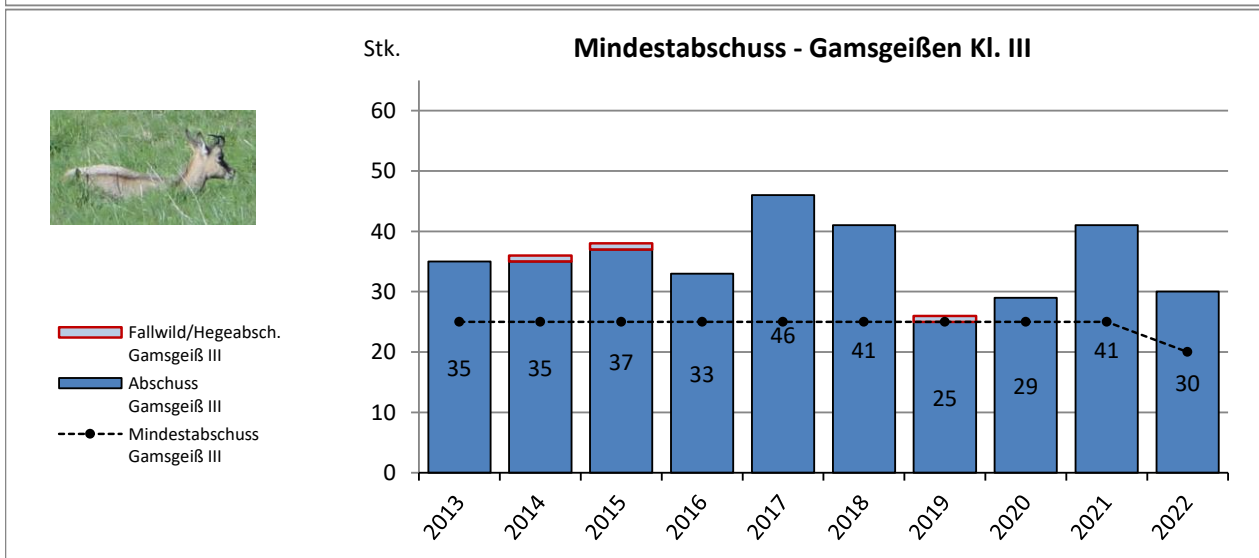
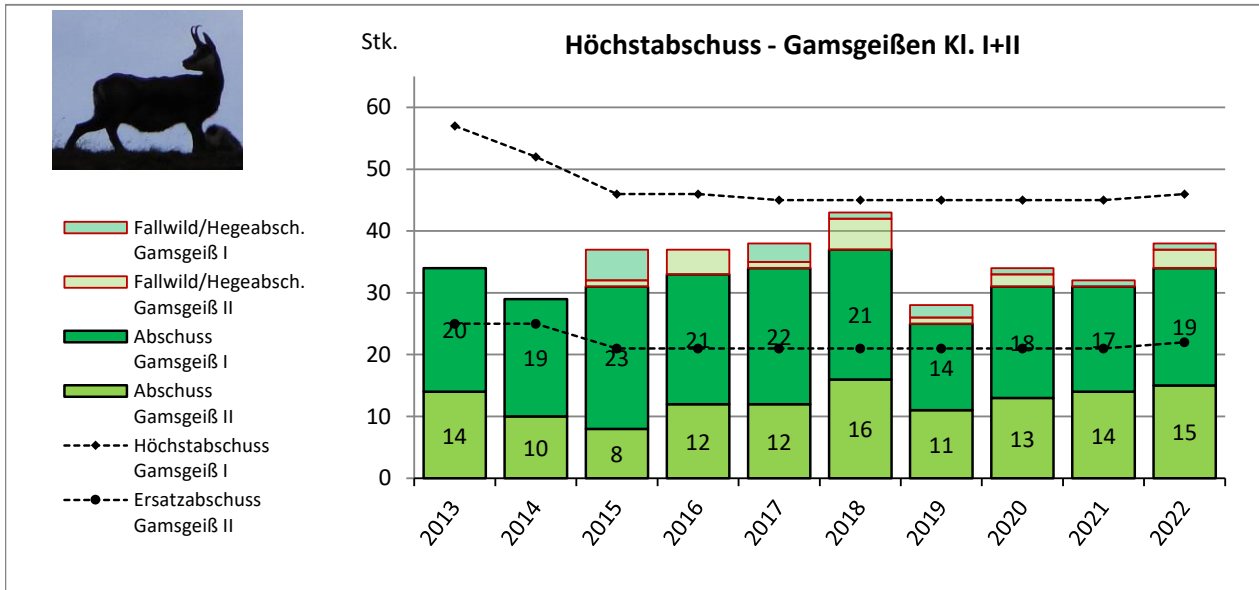
12.800 ha



STRUKTUR VON ABSCHUSSPLAN, ABSCHUSS UND FALLWILD

GAMSWILD - 4.3 REITER STEINBERGE

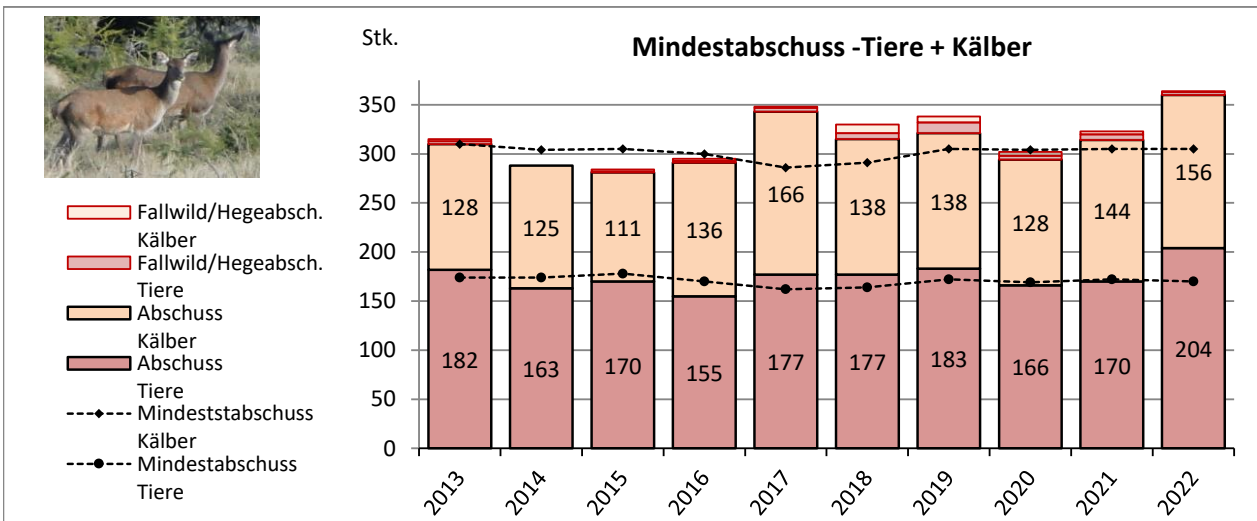
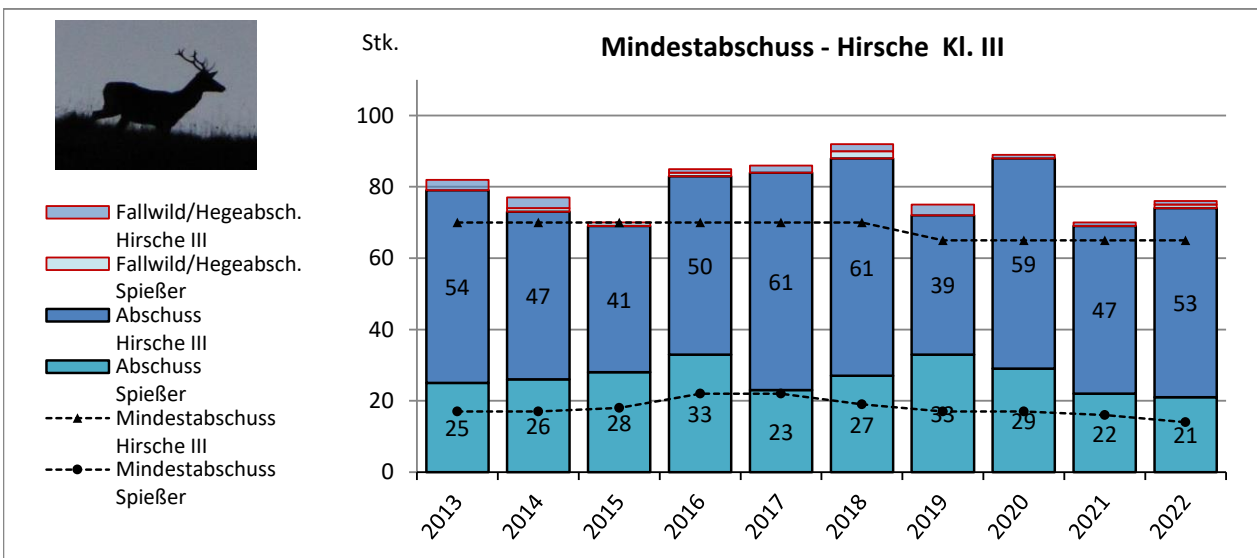
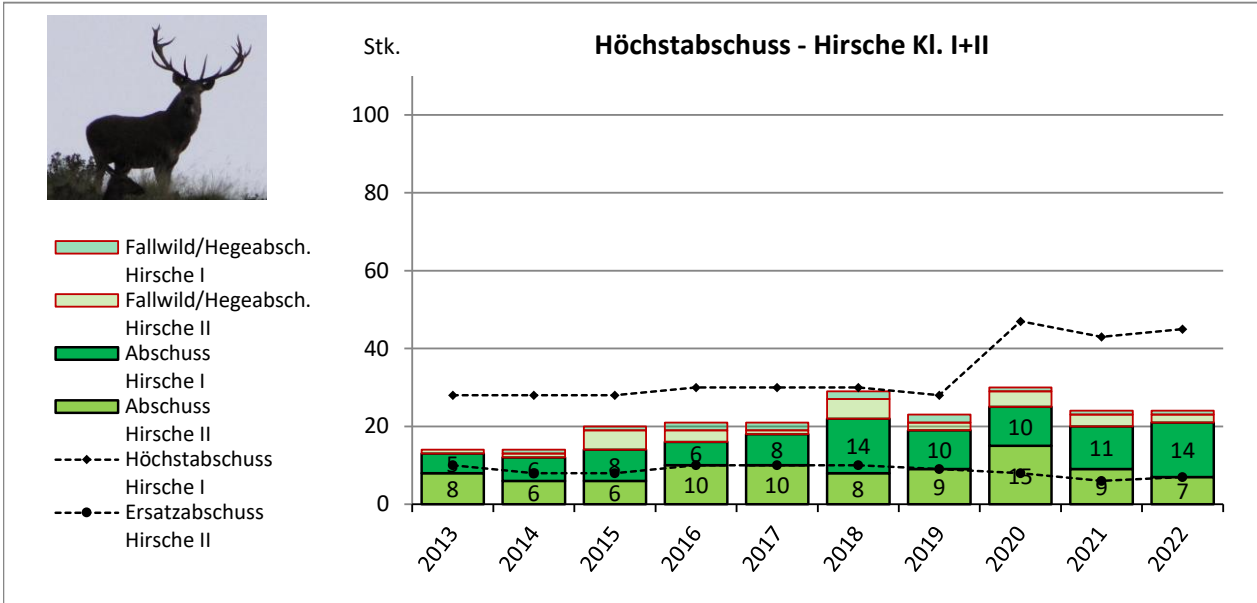
12.800 ha



STRUKTUR VON ABSCHUSSPLAN, ABSCHUSS UND FALLWILD

ROTWILD - 5.1 STEINERNES MEER / HUNDSTEIN

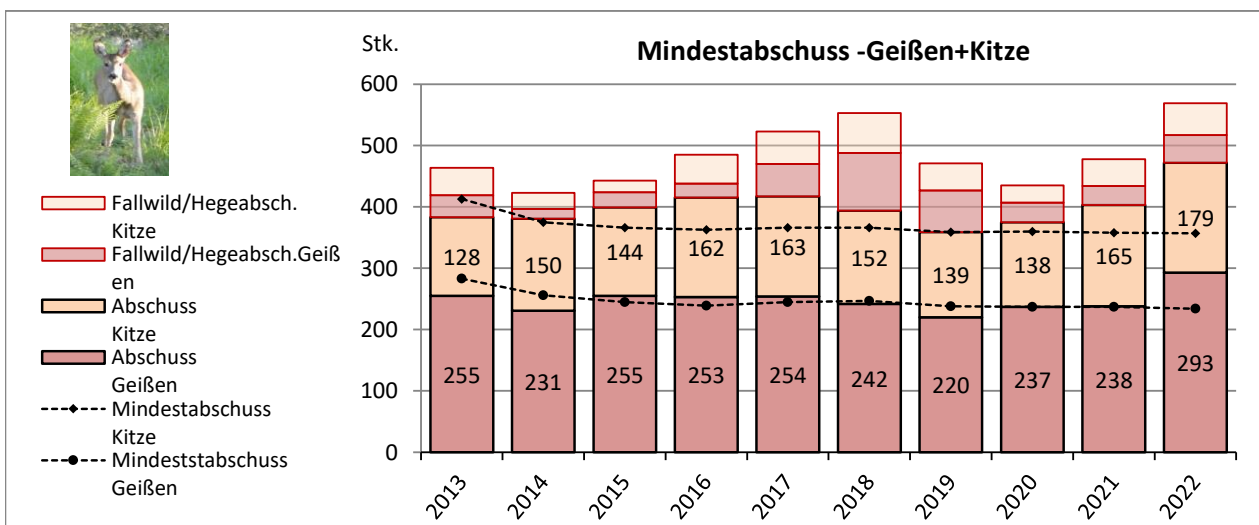
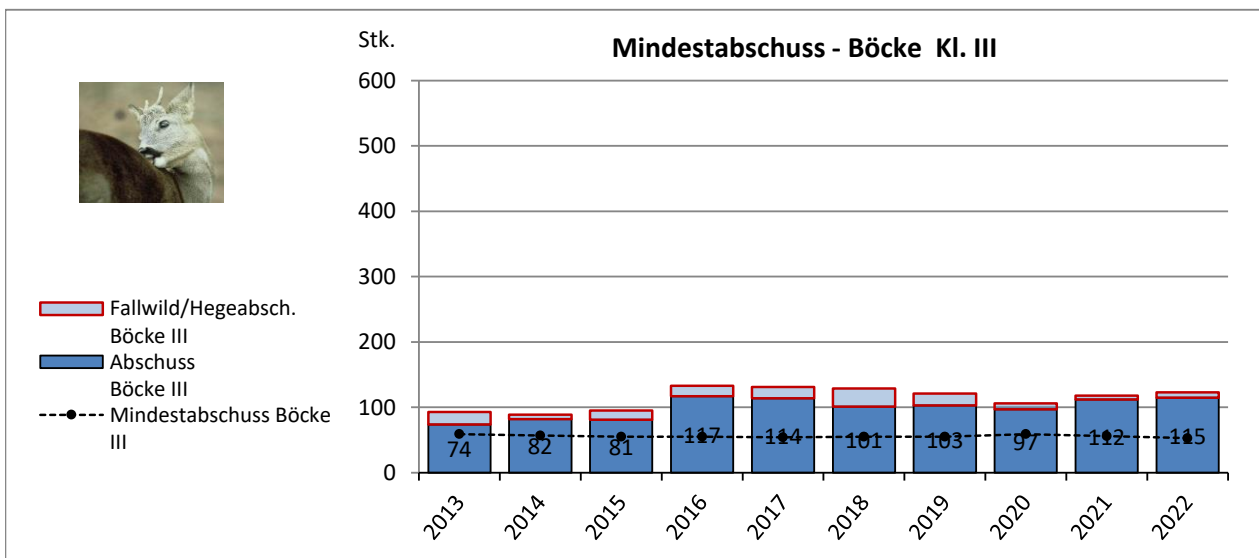
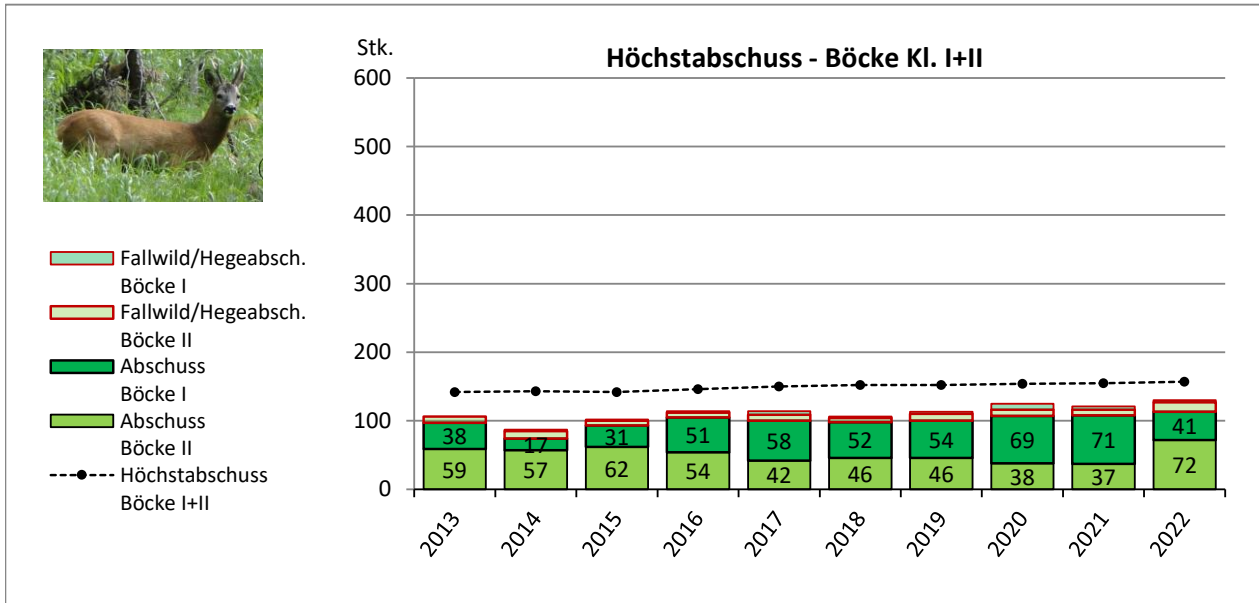
33.600 ha



STRUKTUR VON ABSCHUSSPLAN, ABSCHUSS UND FALLWILD

REHWILD - 5.1 STEINERNES MEER / HUNDSTEIN

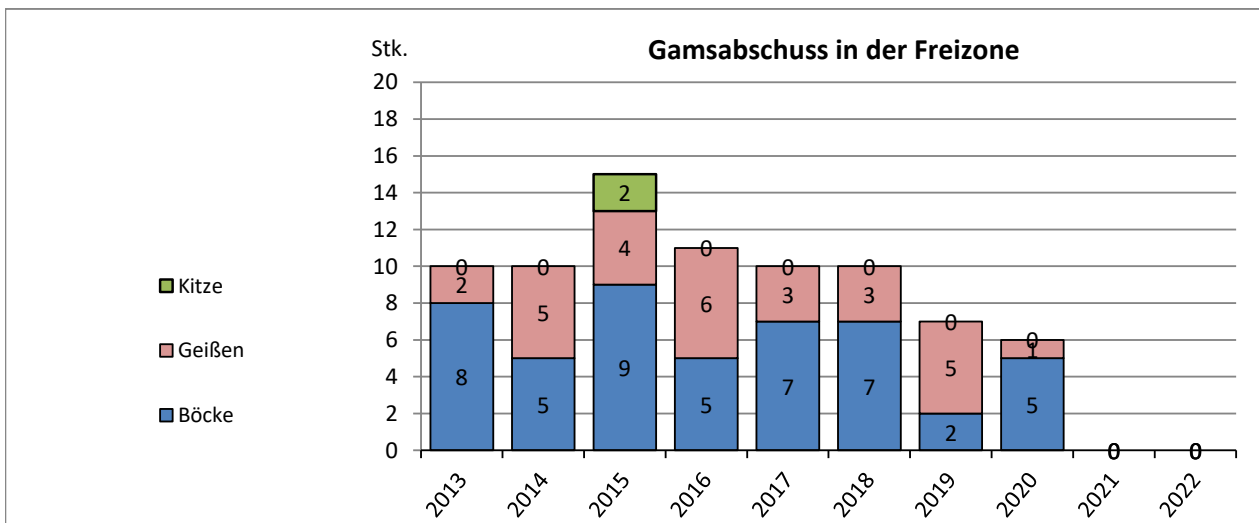
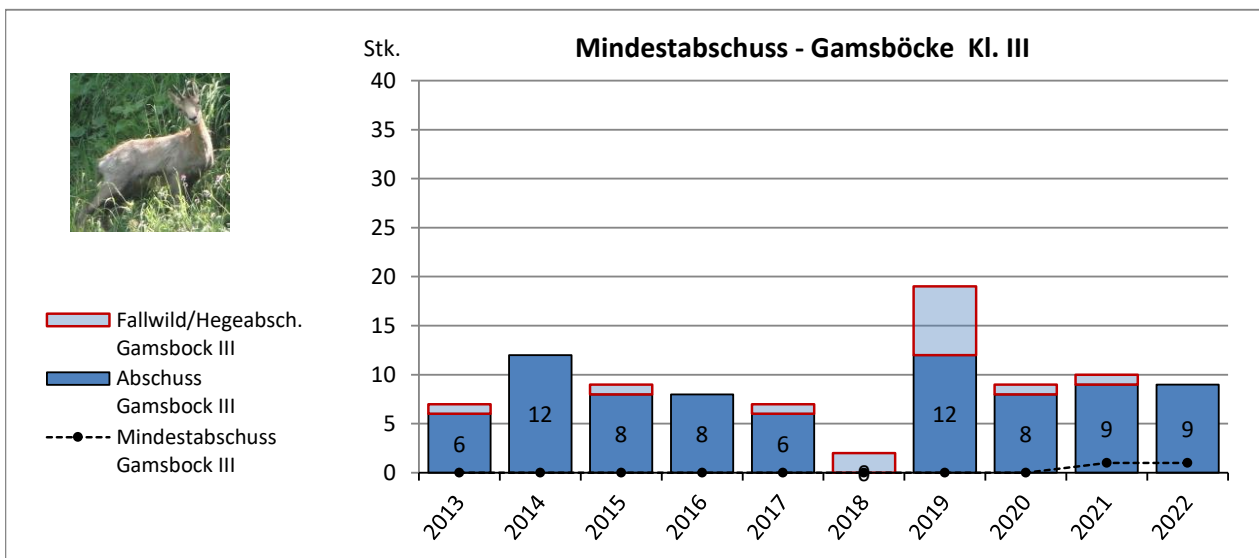
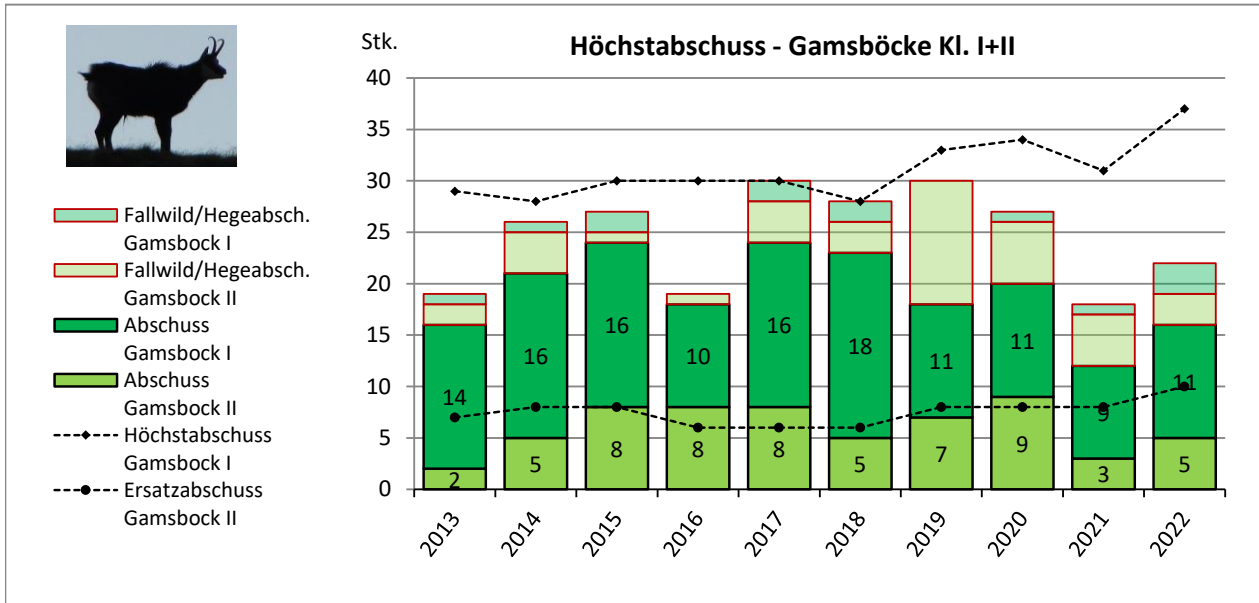
33.600 ha



STRUKTUR VON ABSCHUSSPLAN, ABSCHUSS UND FALLWILD

GAMSWILD - 5.1 STEINERNES MEER / HUNDSTEIN

33.600 ha



STRUKTUR VON ABSCHUSSPLAN, ABSCHUSS UND FALLWILD

GAMSWILD - 5.1 STEINERNES MEER / HUNDSTEIN

33.600 ha

